



Towards a long-term vision for rural areas

Ideas and proposals of the Italian LAGs

TABLE OF CONTENTS

FOREWORD	3
THE LAGs IN ITALY.....	6
THE DESIRED FUTURE: COZY AND ATTRACTIVE RURAL AREAS.....	7
OPPORTUNITIES AND CRITICALITIES.....	8
ACTIONS FOR THE DEVELOPMENT OF RURAL AREAS	9
THE REPORTED PROJECTS.....	11
1. PROJECTS REPORTED ON THE TOPIC "CLIMATE CHANGE".....	12
3. PROJECTS REPORTED ON THE TOPIC "DIGITAL - TECHNOLOGY"	16
4. PROJECTS REPORTED ON THE THEME "INCLUSION AND SOCIAL VITALITY, CULTURAL RESOURCES".....	19
5. PROJECTS REPORTED ON THE TOPIC "INFRASTRUCTURE / SERVICES"	26
6. PROJECTS REPORTED ON THE TOPIC "INCOME, TYPES / JOBS".....	36
7. PROJECTS REPORTED ON THE TOPIC "PRIMARY GOODS: FOOD / ENERGY".....	39
GRAPHICS.....	Errore. Il segnalibro non è definito.

The document was elaborated by CREA-PB as part of the activities of the National Rural Network - Sheet 19.1 ReteLeader - Activity Plan 2021-2023

Working group

Scientific coordination: Raffaella Di Napoli

Drafting of the document: Raffaella Di Napoli, Gabriella Ricciardi, Emilia Reda, Annalisa del Prete, Giuseppe Gargano

Translation of the document: Giuseppe Gargano

Technical support, creation of data collection and processing tools: Marta Striano

Cartographic processing: Stefano Tomassini

Organizational secretariat and support for the dissemination of information: Anna Lapoli, Francesco Ambrosini, Roberta Gloria

FOREWORD

The European Commission (EC) intends to build a long-term vision for rural areas with the aim of supporting territories to address their problems, such as demographic change, connectivity, the risk of poverty and limited access to services.

To this end, the EC has made available a survey kit ([link](#)) to encourage actors and citizens of rural areas to reflect on future scenarios, on the desirable evolutions and on the conditions necessary to promote sustainable development. This is an important opportunity to express their point of view and to collect ideas / practices that can help to improve the setting of tools for local development.

Taking up this solicitation, the NRN-ReteLeader launched a consultation process, for which an online questionnaire, divided into 12 questions and a webinar were also prepared (<https://www.reterurale.it/flex/cm/pages/ServeBLOB.php/L/IT/IDPagina/22211>) aimed above all at detecting the perception of Leader actors on the perspectives of the areas in which they live and collecting examples and success stories.

This document therefore summarizes the result of a consultation process that involved 90 Italian LAGs, strategic actors for the development of the rural areas of our country, who wanted to contribute to the elaboration of the EC Communication "A long vision term for rural areas".

It should be noted that some LAGs, always with the support of the NRN - Reteleader, involved the actors and their local partnerships, gathering the contribution of 321 interviewees and each elaborating their own report, which was transmitted autonomously to the EC. More specifically, it is a matter of the following LAGs of the Sicilian Region: LAG Tirrenico Mare Monti e Borghi; LAG ISC Madonie; LAG Terra Barocca; LAG Nebrodi Plus; LAG Rocca di Cerere; LAG Terre di Aci, LAG Tirreno Aeolie, LAG Terre del Nisseno.

As it will be read in the next few lines, what is told and suggested demonstrates, once again, the importance of Leader for the local development of rural areas which, precisely because of its characteristics, activates strong skills capable of combining strategic vision with technical skills.

Methodology and tools for collecting information

The Italian NRN-ReteLeader partially re-elaborated what was prepared by the EC so that it was possible to activate a broad consultation process. The goal was to offer LAGs the opportunity both to freely express their views and to involve citizens and stakeholders in the areas in which they operate.

This document reports what is described by 90 LAGs that represent realities of all Italian regions and also of types of rural areas falling in orographic areas that are profoundly different from each other, such as the coastal ones, the Apennine ridge, the Alpine archway and peri-urban areas.

The information collected, the suggestions provided and the projects are reported by territorial areas (Leader areas: Alpine, Apennine / mountain, coastal and peri-urban areas) and by thematic areas connected to the general challenges that rural areas will have to face (demographic change, evolution thimble / technology, climate change and environmental degradation, globalization / local markets).

The document also contains some general information on LAGs and Local Development Strategies (LDSs) planned under measure 19 of the Italian Regions' RDPs in the 2014-2020 programming phase.

Finally, it should be noted that the section dedicated to reporting exemplary projects was integrated with what was collected on the occasion of other surveys on good practices and successful actions carried out by LAGs thanks to Local Development Strategies (<https://www.reterurale.it/excellence>).

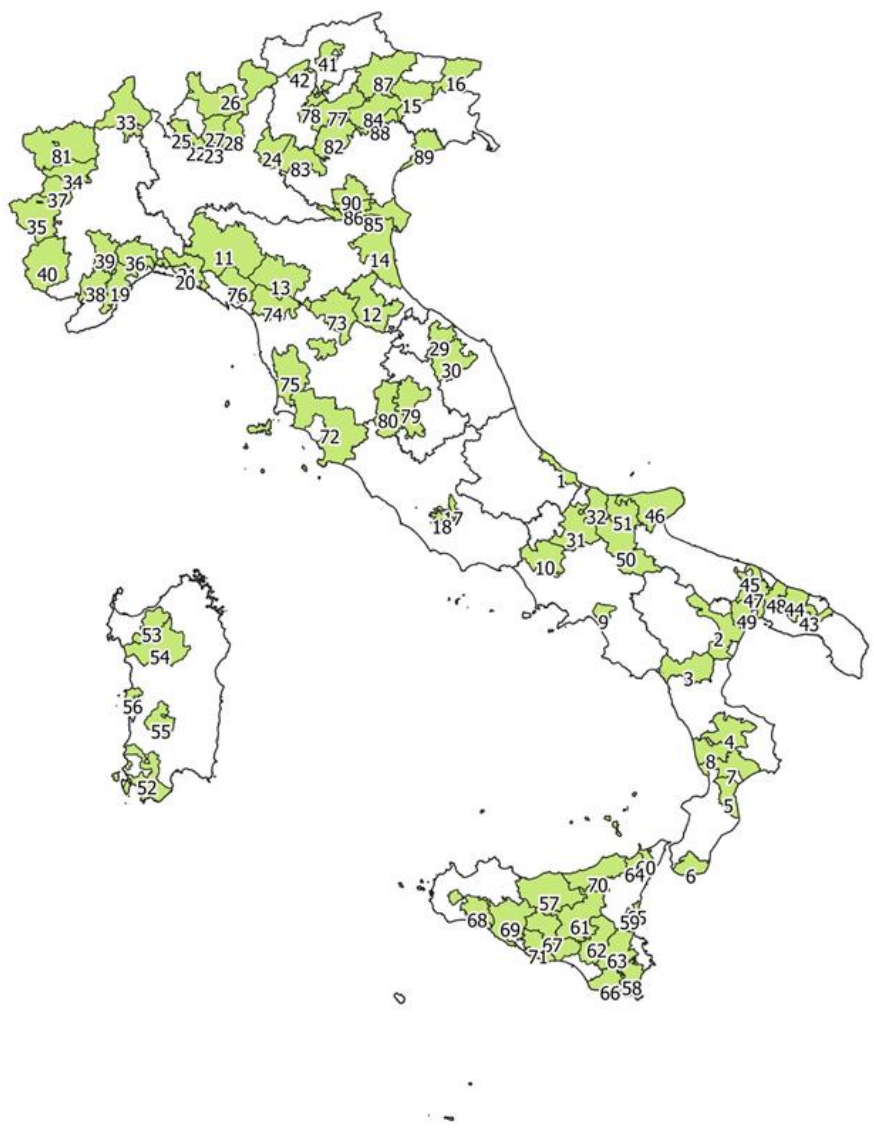
For further information on the Leader in Italy <https://www.reterurale.it/leader20142020>.

THANKS TO ALL THE PARTICIPATING LAGS

This document presents the views and suggestions of the following LAGs:

REGIONE	GAL	LEGENDA	REGIONE	GAL	LEGENDA
ABRUZZO	GAL COSTA DEI TRABOCCHI	1	PUGLIA	GAL GARGANO	46
BASILICATA	GAL START2020	2	PUGLIA	GAL TERRA DEI TRULLI E DI BARSENTO	47
BASILICATA	GAL LA CITTADILLA DEL SAPERE	3	PUGLIA	GAL VALLE D'ITRIA	48
CALABRIA	GAL SILA SVILUPPO	4	PUGLIA	GAL LUOGHI DEL MITO E DELLE GRAVINE	49
CALABRIA	GAL SERRE CALABRESI	5	PUGLIA	GAL MERIDAUNIA SCARL	50
CALABRIA	GAL AREA GRECANICA	6	PUGLIA	GAL DAUNIA RURALE 2020	51
CALABRIA	GAL DEI DUE MARI	7	SARDEGNA	GAL SULCIS IGLESIENTE CAPOTERRA E CAMPIDANO DI CAGLIARI	52
CALABRIA	GAL STS SAVUTO TIRRENO SERRE COSENTINE	8	SARDEGNA	GAL ANGLONA ROMANGIA	53
CAMPANIA	GAL COLLINE SALERNITANE	9	SARDEGNA	GAL LOGUDORO GOCEANO	54
CAMPANIA	GAL ALTO CASERTANO	10	SARDEGNA	GAL MARMILLA	55
EMILIA ROMAGNA	GAL DEL DUCATO	11	SARDEGNA	GAL SINIS	56
EMILIA ROMAGNA	GAL L'ALTRA ROMAGNA	12	SICILIA	GAL ISC MADONIE	57
EMILIA ROMAGNA	GAL ANTICO FRIGNANO E APPENNINO REGGIANO	13	SICILIA	GAL ELORO	58
EMILIA ROMAGNA	GAL DELTA 2000	14	SICILIA	GAL ETNA SUD	59
FRIULI VENEZIA GIULIA	GAL MONTAGNA LEADER	15	SICILIA	GAL TIRRENO EOLIE	60
FRIULI VENEZIA GIULIA	GAL OPEN LEADER	16	SICILIA	GAL ROCCA DI CERERE GEOPARK	61
LAZIO	GAL "TERRE DI PRE.GIO."	17	SICILIA	GAL KALAT	62
LAZIO	GAL CASTELLI ROMANI MONTI PRENESTINI	18	SICILIA	GAL NATIBLEI	63
LIGURIA	GAL VALLI SAVONESI	19	SICILIA	GAL TIRRENICO MARE MONTI E BORGHI	64
LIGURIA	AGENZIA DI SVILUPPO GAL GENOVESE	20	SICILIA	GAL TERRE DI ACI	65
LIGURIA	GAL VERDEMARE LIGURIA	21	SICILIA	GAL TERRA BAROCCA	66
LOMBARDIA	GAL 4 PARCHI LECCO BRIANZA	22	SICILIA	GAL TERRE DEL NISSENO	67
LOMBARDIA	GAL COLLI DI BERGAMO E DEL CANTO ALTO	23	SICILIA	GAL VALLE DEL BELICE	68
LOMBARDIA	GAL GARDAVALSABBIA2020	24	SICILIA	GAL SICANI	69
LOMBARDIA	LAGO DI COMO GAL	25	SICILIA	GAL NEBRODI PLUS	70
LOMBARDIA	GAL VALTELLINA: VALLE DEI SAPORI 2014-2020	26	SICILIA	GAL SICILIA CENTRO MERIDIONALE	71
LOMBARDIA	GAL VALLE BREMBANA 2020	27	TOSCANA	GAL F.A.R. MAREMMA	72
LOMBARDIA	GAL VALLE SERIANA E DEI LAGHI BERGAMASCHI	28	TOSCANA	GAL START	73
MARCHE	GAL FLAMINIA CESANO	29	TOSCANA	GAL MONTAGNAPPENNINO	74
MARCHE	GAL COLLI ESINI S. VICINO	30	TOSCANA	GAL ETRURIA	75
MOLISE	GAL MOLISE VERSO IL 2000	31	TOSCANA	GAL CONSORZIO LUNIGIANA	76
MOLISE	GAL INNOVA PLUS	32	PROVINCIA DI TRENTO	GAL TRENTO ORIENTALE	77
PIEMONTE	GAL LAGHI E MONTI DEL VERBANO CUSIO OSSOLA	33	PROVINCIA DI TRENTO	GAL TRENTO CENTRALE	78
PIEMONTE	GAL VALLI DEL CANAVESE	34	UMBRIA	GAL MEDIA VALLE DEL TEVERE	79
PIEMONTE	GAL ESCARTONS E VALLI VALDESI	35	UMBRIA	GAL TRASIMENO ORVIETANO	80
PIEMONTE	GAL BORBA SCARL "LE VALLI ALERAMICHE DELL'ALTO MONFERRATO"	36	VALLE D'AOSTA	GAL VALLE D'AOSTA	81
PIEMONTE	GAL VALLI DI LANZO CERONDA CASTERNONE	37	VENETO	GAL MONTAGNA VICENTINA	82
PIEMONTE	GAL MONGIOIE	38	VENETO	GAL BALDO-LESSINIA	83
PIEMONTE	GAL LANGHE ROERO LEADER	39	VENETO	GAL PREALPI E DOLOMITI	84
PIEMONTE	GAL TRADIZIONE DELLE TERRE OCCITANE	40	VENETO	GAL POLESINE DELTA DEL PO	85
PROVINCIA DI BOLZANO	GAL ALPI DI SARENTINO	41	VENETO	GAL POLESINE ADIGE	86
PROVINCIA DI BOLZANO	GAL SUDTIROLER GRENZLAND	42	VENETO	GAL ALTO BELLUNESE	87
PUGLIA	GAL TERRA DEI MESSAPI	43	VENETO	GAL ALTA MARCA TREVIGIANA	88
PUGLIA	GAL ALTO SALENTO 2020 SRL	44	VENETO	GAL VEGAL	89
PUGLIA	GAL SUD EST BARESE	45	VENETO	GAL PATAVINO	90

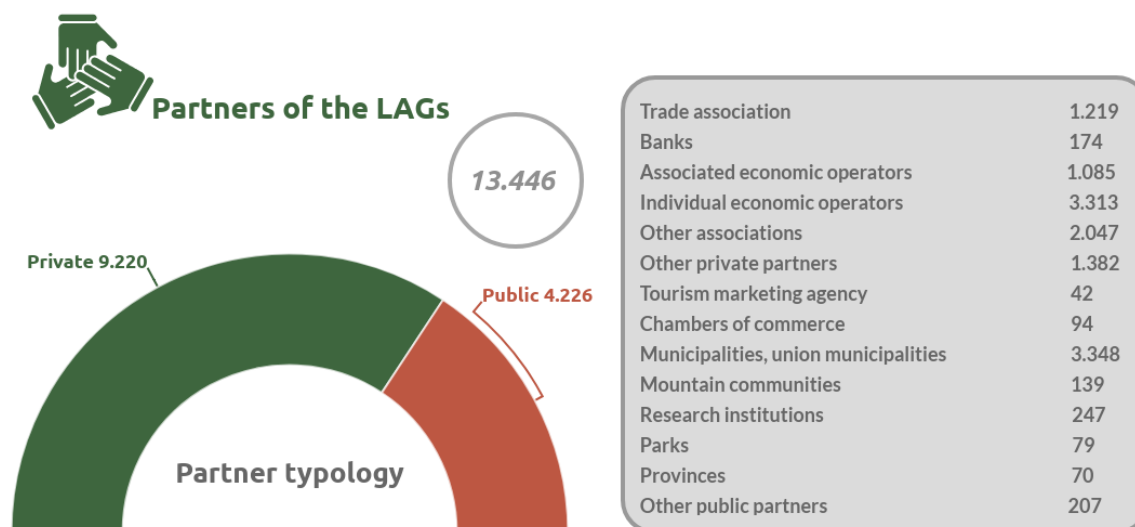
Figure 1 - Cartography of the Italian LAGs that contributed to the initiative



Source: NRN-ReteLeader elaboration

THE LAGS IN ITALY

In the 2014-2020 programming, 200 LAGs were selected. As in the previous programming phases, the LAGs are made up of a public and private partnership representative from the various socio-economic realities of the territory. LAG partnerships generally take on a legal form (e.g. consortium companies, ltd., holding foundations) and have an operational structure usually composed of a board of directors and a technical staff. The main tasks of the partnership are the identification of the objectives and lines of activity to be implemented with the Local Development Strategies. The technical staff has the task of managing and implementing the activities planned in the LDSs: selecting the beneficiaries of the projects; continuing the necessary activities of animation, information and communication at the local and extra-local level; monitoring and evaluating the existing activities; carrying out all the technical-administrative activities.



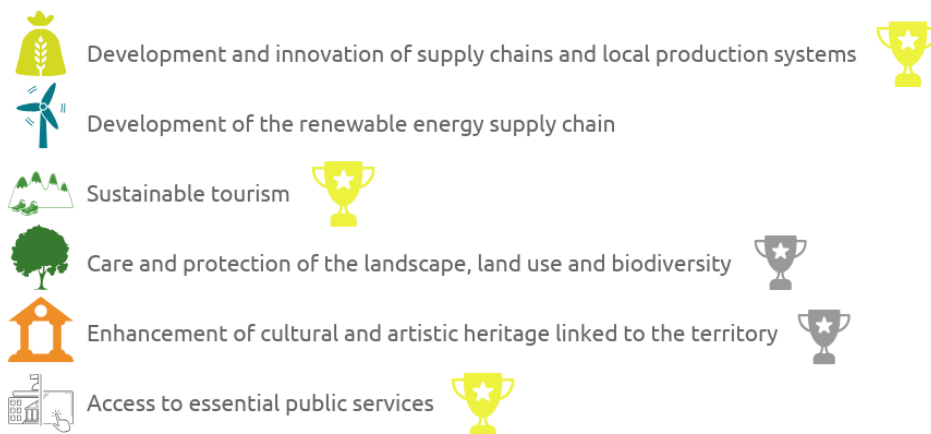
LAGs are located in over 60% of the Italian area, where 31% of the population resides and 5,101 municipalities (63% of the Italian municipalities) are included. These are almost all the small Italian municipalities, often mountainous and considered "Internal Areas", that are significantly distant from the main centers offering essential services (education, health and mobility).

In Italy, thanks to the Leader Local Development Strategies, substantially supported by the EAFRD Fund, investments of over € 1,000 million are underway in favor of the development of rural areas. The main areas of intervention of the LAG Strategies are the development of supply chains and local products, tourism and access to essential public services.

THE DESIRED FUTURE: COZY AND ATTRACTIVE RURAL AREAS

The ambition of those who work daily in rural areas, whose voice is expressed on this occasion by the LAGs, is to make rural areas more WELCOMING AND ATTRACTIVE for both local inhabitants and other areas such as urban ones. Cozy because they are capable of offering high standards of quality of life, attractive for the type and profitability of the job opportunities offered.

The LEADER thematic areas



A strong cultural action is needed which favours the recognition, by local inhabitants and urban contexts, of the high-level functions performed by agricultural and forestry enterprises and rural areas under all profiles: productive (e.g. supply of healthy food and quality), environmental (e.g. provision of ecosystem services), social (e.g. accessibility to supplementary assistance and welfare services such as those of social agriculture, availability of spaces and structures for collective use, but also of less expensive residential structures) and recreational / cultural (e.g. sustainability of the tourist offer).

Action must be taken to overcome the infrastructural gap in these territories and, above all, to strengthen local territorial systems through *integrated strategies* and the strengthening of *local partnerships* capable of encouraging the participation of rural actors and acting to strengthen the distinctive elements of these areas. The goal is to make these areas: inclusive from a social point of view; effective in their governance; careful in the production of quality food; balanced in the enhancement of landscape peculiarities; innovative in their infrastructures and in the provision of recreational and cultural services; diversified for employment opportunities.

OPPORTUNITIES AND CRITICALITIES

The LAGs interviewed in the context of the consultation process represent typologies of rural areas that are deeply different from each other, such as coastal areas, the Apennine ridge, the Alpine archway and peri-urban areas. Despite this orographic diversity, the LAGs tell about territories and local communities representative of the rural reality of our country, where agriculture plays an important role both in the determination of territorial structures (e.g. over 50% of the urban inter-municipal and of the ring area is agricultural, while in the peripheral ones, together with the forest area, it exceeds 80%) and in the supply of goods and services (food and environmental quality, recreational, cultural and touristic, social and inclusive). They are areas affected by different dynamics (at least from a demographic point of view), out of which the outcome however leads to the manifestation of the same fragilities, such as those relating to fragmentation of local communities, social / cultural marginality, lack of profitable and quality employment opportunities, insufficient / disorganized infrastructures, inadequate services to the population and businesses, impoverishment of historical-cultural-landscape emergencies.

At the same time, these are territories that have many strengths and factors of opportunity. First of all, they are connected to the civic qualities of local communities that express a vital and collaborative fabric connected to volunteering and local businesses (see, for example, LAG Terra dei Messapi, LAG Media Valle del Tevere, LAG Alpi del Sarentino, LAG 4 Parchi Lecco and Brianza, LAG Montagna Appennino, LAG Valle Brembana, LAG FAR Maremma, LAG Delta 2000, LAG Eoro, LAG Sulcis Iglesiente Capoterra and Campidano di Cagliari, LAG Luoghi del Mito e delle Gravine); the high standards of quality and healthiness of food (see almost all the LAGs interviewed); the presence of a "small structure" agriculture (see, for example, LAG Alpi di Sarentino, LAG Valle Brembana 2020, LAG L'Altra Romagna, LAG Vegal, LAG Laghi e Monti del Verbano Cusio Ossola) custodian of biodiversity; the environmental and aesthetic qualities of the landscape and the surrounding villages (see, for example, LAG Open Leader, LAG Media Valle del Tevere, LAG Delta 2000, LAG Baldo-Lessinia, LAG Antico Frignano and Appennino Reggiano); the availability of rural structures and collective goods (see, for example, LAG Far Maremma, LAG Etna, LAG Tirreno, LAG Terre di Aci, LAG Consorzio Lunigiana, LAG Delta 2000, LAG Alto Bellunese, LAG Valli del Canavese, LAG Langhe Roero Leader, GAL Borba scarl "Le Valli Aleramiche dell'Alto Monferrato", LAG Polesine Adige).

As reported by many LAGs, even the current period, in its drama linked to Covid-19, has highlighted the merits of rural areas, for example in terms of quality of life, since the low population density first favoured distancing and then made it an ideal destination for refuge (also thanks to remote working), and the resilience of economies linked to agri-food and sustainable tourism.

Similarly, this period has made even more evident the shortcomings in terms of services to people (health, social welfare, education, transport, etc.) and infrastructures, the delays linked to connectivity and new technologies and the fragility of numerous production companies.

BASIC CONDITIONS FOR A SUSTAINABLE AND INCLUSIVE DEVELOPMENT OF RURAL AREAS AT LOCAL LEVEL

The LAGs have indicated as a basic condition for supporting and consolidating local development processes the need for better governance of investments at the local level, strengthening the local public system and cooperation between these and private actors and encouraging the participation of young people (see, for example, LAG Molise verso il 2000, LAG Colli di Bergamo and del Canto Alto, LAG Delta 2000, LAG Genovese, LAG Valtellina: valle dei sapori 2014-2020, LAG Antico Frignano e Appennino Reggiano, LAG Start 2020, LAG Start 2020 Montagna Leader, LAG Colli di Bergamo e Canto Alto); institutional, also through greater integration between support funds and between the administrative centers responsible for their management (see, for example, LAG Laghi e Monti del Verbano Cusio Ossola, LAG Start, LAG Patavino, LAG Molise verso il 2000, LAG Genovese, LAG Valle d'Aosta, LAG Alto Bellunese, LAG Alto Salento 2020, LAG Castelli Romani Monti Prenestini, LAG Eloro); technical, meant as the set of procedures and rules for access to support, with the "unbureaucratization" of processes (see, for example, LAG Alpi di Sarentino, LAG Valli Savonesi, LAG Madonie, LAG Patavino, LAG Valle Seriana e dei Laghi Bergamaschi).

With this premise, it was highlighted the importance:

- **to activate a steering committee** that involves actors at different levels (EU, national / regional, local) to strengthen the synergy between the Programmes supported by different intervention funds;
- **to strengthen local partnerships** which, as a third party between public and private actors to whom strategic-operational and management planning functions are also delegated, favour the coordination and management of integrated local development tools and the active participation of actors and local communities;
- **to strengthen integrated approaches**, also through a specific financial channel, capable of interpreting in a territorial key the main support needs (innovative, sustainable and inclusive) that this transition requires through the promotion of: local food policies, smart villages and energy communities, the creation of collective goods and services, the enhancement of ecosystem services and the development of local socio-cultural and tourist-recreational offer systems.

ACTIONS FOR THE DEVELOPMENT OF RURAL AREAS

Without prejudice to the need for integrated action in rural areas, the actions necessary to consolidate the dynamics of rural development are strongly linked to the enhancement of environmental, cultural, economic and social resources. In this direction, it is essential to strengthen actions:

1. to increase and to diversify employment opportunities in a sustainable key (e.g. sustainable tourism, bioeconomy, green jobs) and to strengthen agricultural multifunctionality, favouring the creation of new business opportunities in both agriculture and forestry, in related activities and in all those activities capable of keeping rural territories vital;
2. to overcome the infrastructural gap (the digital divide) and to guarantee availability/accessibility to services for the population and businesses, through the reorganization and creation of services, also strengthening the environmental, socio-educational service capacity of agricultural and forestry farms;
3. to increase the attractiveness of rural areas both for residential use and for other productive activities and investments, through cultural enhancement, safety and renovation of housing structures, inhabited centers and rural villages; the recovery and reuse of rural structures and collective assets; energy efficiency and anti-seismic adaptation of rural housing; the provision of services, including proximity and digital economy ones.
4. to contain phenomena of instability and degradation, including those deriving from extreme events, through actions of prevention, adaptation and protection of the territory and landscape and the sustainable management of forest heritage, natural resources and eco-systems;
5. to strengthen the relationship between urban and rural, favouring the recognition of ecosystem services (life support, supply, regulation) and cultural-recreational services of the agricultural-forestry system and of the rural territory; facilitating the movement of services, goods and people between these territories; the strengthening of tangible and intangible infrastructures and platforms that favour trade; participation in food policies activated in neighbouring cities.

With respect to this wide range of actions for the development of rural areas, the tools for local development such as Leader can contribute significantly, experimenting development paths in rural areas, leveraging and promoting: local food policies, creation of collective goods and services and inclusive spaces, the enhancement of ecosystem services and the development of local socio-cultural and tourist-recreational offer systems; the new technological paradigm (smart specialization), start-ups and "cultural-social" enterprises that are attractive to young groups; synergy and complementarity networks between local centers (institutional, productive, social) and extra-local ones, to improve the relationship between transaction costs and local population; co-planning and public-private management, the creation of project communities capable of involving citizens, as well as the start-up of business networks and community at the local level.

THE REPORTED PROJECTS

During this programming phase, thanks to the Leader, about 15,000 projects are being implemented by local beneficiaries selected by the LAGs through public tenders. In most cases they are projects proposed by private operators (farms, artisans, tourism and service enterprises, social - cultural and environmental associations, etc.), but there are also several projects proposed by public entities (municipalities, national parks / regional, research bodies, promotional bodies, etc.).

These are many examples that tell the action of Leader at the territorial level with respect to the 8 changing factors in rural areas: demographic changes; inclusion and social vitality; infrastructures / services; income; types of jobs, jobs; primary goods, food and energy; digital / technology; climate change and the environment; cultural resources.

The following tables show the exemplary projects reported by the 90 LAGs interviewed, integrated with information and projects collected on the occasion of other surveys on good practices and successful actions carried out by the LAGs in the implementation of the Local Development Strategies of the current programming period.

1. PROJECTS REPORTED ON THE TOPIC "CLIMATE CHANGE"

CHANGE FACTOR CLIMATE CHANGE				
LAG	LAG MEDIA VALLE DEL TEVERE - UMBRIA	LAG MONTAGNA VICENTINA - VENETO	LAG TRADIZIONE DELLE TERRE OCCITANE - PIEMONTE	LAG DELTA 2000 - EMILIA ROMAGNA
Contact	Rossetto Monica	Lino Conte	Mariolina Pianezzola	Nazzaruolo Angela
E-mail	info@mediavalletevere.it	info@montagnavicentina.com	info@tradizioneterreoccitane.com	info@deltaduemila.net
Territory	peri-urban areas	areas of the Alps	areas of the Alps	coastal areas
Project title	Villages of the Tevere Valley	Environmental passport for the agricultural and food products of the Vicentina Mountains	Fondiarìa Association of Montemalè di Cuneo	Organization of an intermodal network system. The Master Plan
Description	The action is aimed at the redevelopment and enhancement of rural areas and in particular of Protected Natural Areas and Natura 2000 sites, with the aim of helping to combat socio-economic decline and abandonment of the same.	The pilot project responds to the need to stimulate local development in the areas of the LAG Montagna Vicentina through the enhancement of the national and international competitiveness of the agricultural and agri-food companies that operate there	The project of the Fondiarìa Association has as its general objective the collective management of land in the mountain area of the Municipality of Montemalè, aimed at the sustainability of economic activities and obtaining quality products, to contribute to the more rational management of the territory and for a positive effect on the local community.	The project led to the creation of a "Master Plan" through the analysis and study of the territory which takes into account various aspects, such as the networking of the cycling routes existing in the Delta, the mapping of the criticalities of the routes in terms of connections and environmental detractors, the identification of any new routes / itineraries for intermodal connections (bike + boat + train + bus) and the identification of elements that help to "recognize" and easily identify the cycle paths (eg signs, symbols to trace along the routes).
Link		https://www.passaportoambientale.it ; https://www.montagnavicentina.com/psl-2014-2020/i-4-progetti-chiave/pc4-passaporto-ambientale/		https://www.deltaduemila.net/site/index.php?option=com_content&view=article&id=590&Itemid=79&lang=it ; https://www.deltaduemila.net/site/index.php?option=com_content&view=article&id=611&Itemid=79&lang=it

CHANGE FACTOR CLIMATE CHANGE			
LAG	LAG VALTELLINA: VALLE DEI SAPORI 2014-2020 - LOMBARDIA	LAG VALLI DI LANZO CERONDA CASTERNONE - PIEMONTE	LAG PATAVINO - VENETO
Contact	Gianluca Macchi	Fernanda Giorda	Giuseppina Botti
E-mail	info@galvalledeisapori.it	info@gal-vallilanzocerondacasternone.it	servizio.tecnico@galpatavino.it
Territory	areas of the Alps	areas of the Alps	areas of the Alps
Project title	Clime active 2050	Implementation of pilot projects in the LAG area for active forest management	Remed – "Reduction of Emission by bioEnergy as rural areas Development"
Description	The project aims to define a shared program capable of developing an organized strategy to combat the effects of climate change.	The call was aimed at cooperation groups specifically set up to actively manage privately owned wooded areas, often the most productive and equipped from an infrastructural point of view. The pilot projects had to be aimed at finding a model for the agreement between owners of forest funds in mountain areas and operators of the supply chain, in order to restore to active management and positive economy wooded areas now in abandonment, rebalancing the landscape mountain.	The pilot project uses waste from pruning in agriculture as a resource in the virtuous "wood - energy" supply chain thanks to the use of new technologies that make it possible to exploit waste as an energy source and reduce carbon dioxide emissions from the production process.
Link	http://www.gal-collibergamocantoalto.it/progetti-di-cooperazione/climactive-2050/	https://www.regione.piemonte.it/web/sites/default/files/media/documenti/2020-08/linee_guida_gestione_associata_for.pdf	https://www.galpatavino.it/progetti/progetti-chiave/ ; http://www.comune.vo.pd.it/s/35030/http://apiubiomassa.it/ ; https://apiubiomassa.it/ ; http://levicases.unipd.it/progetto-remed

2. PROJECTS REPORTED ON THE TOPIC “ENVIRONMENT”

CHANGE FACTOR ENVIRONMENT				
LAG	LAG OPEN LEADER - FRIULI VENEZIA GIULIA	LAG L'ALTRA ROMAGNA - EMILIA ROMAGNA	LAG DEL DUCATO - EMILIA ROMAGNA	LAG DELTA 2000 - EMILIA ROMAGNA
Contact	Barbara Matellon	Pazzaglia Mauro	Pattoneri Giovanni	Nazzaruolo Angela
E-mail	info@openleader.it	amministrazione@altraromagna.net	info@galdeducato.it	info@deltaduemila.net
Territory	areas of the Alps	Apennine / mountain areas	Apennine / mountain areas	coastal areas
Project title	Landscape care and protection	Safeguard and recovery of traditional local Apennine cultivars for the launch of production chains	Overcoming the fragmentation of the forest: innovative forest management tools	Landscape and biodiversity - Environmental education paths
Description	The territory of Gemonese, Canal del Ferro and Val Canale has largely maintained characteristics of high environmental and landscape value. However, in a large part of the territory the contraction of agricultural and forestry activities has reduced biodiversity and it can jeopardize the safety of smaller towns and tourist use. This is why it is important to resume active management of the territory, safeguarding the values that are still present, recovering environmental quality where it is possible to build economies that can guarantee sustainability over time.	The main objective of the project is to recover accessions of vegetable and cereal cultivars as well as spontaneous plants of food interest in the Romagna Apennine area, promoting their introduction / reintroduction in traditional farming areas.	The project develops a study aimed at adopting a "forest" certification system and a marketing action that enhances the qualitative characteristics of the wooded resource of the Piacenza and Parma Apennines. A territorial brand has also been developed aimed at enhancing the wooded supply chain of the Piacenza and Parma Apennines and non-wood products from the forest.	The project aims to sensitize future generations on the issues that are the basis of the recognition obtained by the Po Delta as a UNESCO Biosphere Reserve. The strategic goal is to improve awareness of a territorial identity and citizenship, focusing on the most important heritage, the younger generations.
Link		https://www.altraromagna.it/wp-content/uploads/2018/06/prog-biodiversit%C3%A0-_post-audizione_-9-NOV.pdf	http://galdeducato.it/wp-content/uploads/2017/07/Scheda-RD-A.2.1.a_superare_la_parcellizzazione_del_bosco.pdf	https://mab.biodiversissimo.org/ ; https://www.deltaduemila.net/chi-siamo/leader-2014-2020/progetti/19-2-02-09-percorsi-di-educazione-ambientale-per-aviare-percorsi-di-apprendimento-sul-paesaggio-e-biodiversita/

**CHANGE FACTOR
ENVIRONMENT**

LAG	LAG MOLISE VERSO IL 2000 - MOLISE	LAG MOLISE VERSO IL 2000 - MOLISE	LAG MONTAGNA VICENTINA - VENETO	LAG PATAVINO - VENETO
Contact	Colagiovanni Adolfo	Colagiovanni Adolfo	Fabio Azzolin	Giuseppina Botti
E-mail	info@moliseversoil2000.it; direttore@moliseversoil2000.it	info@moliseversoil2000.it; direttore@moliseversoil2000.it	info@montagnavicentina.com	servizio.tecnico@galpatavino.it
Territory	peri-urban areas	peri-urban areas	areas of the Alps	areas of the Alps
Project title	AWESOME - Agricultural Waste as Sustainable 0 km building Material -	NETWAP - NETWORK of small "in situ" WASTE Prevention and management initiatives	CAREGA - Local charcoal as a strategic tool to recover the competitiveness of forestry companies and increase their economic performance	RESOURCE (Innovative Network for Rural Sustainability and Sensitive to the health and nutrition of the vineyard)
Description	The cooperation project (Interreg Italy Albania Montenegro) aims to build a network for the promotion of green buildings, in particular in the Public Administration, identifying the best practices on the correct use of agricultural waste.	The cooperation project (Interreg Italy-Croatia) provides for the development, verification and validation of a sustainable strategy for the collection of organic and plastic waste in rural areas and of a waste management model that promotes the adoption of a cross-border approach in harmony with EU waste management legislation and with the principles of the circular economy, in order to improve the environmental quality of the areas involved in the project.	The project aims to optimize the local forest-wood supply chain, efficiently using all the parts obtainable from the trees. To this end, with the aim of enhancing woody products with zero value, such as chestnut trunks affected by the phenomenon of chives, there is the intention to transform low-value material into a product with high added value, such as charcoal.	The project aims at innovation for Patavine DOCs, at the forefront of research and development of new solutions for the sustainable management of the vineyard. The project focused on irrigation, calibrating irrigation practices according to data from control units, probes in the soil and processing provided by the decision support service for sustainable viticulture, vite.net®, provided by the company HORTA.
Link		https://www.italy-croatia.eu/web/netwap ; https://www.galmolise.it/netwap ; https://www.facebook.com/netwapproject	https://www.progettocarega.it/it/progetto.html ; https://www.montagnavicentina.com/prende-vita-il-progetto-carega/	https://www.galpatavino.it/progetti/progetti-chiave/ ; https://condifespadova.it/?p=1100 ; http://www.merlara.wine/progetto-risorsa-articolo-risultati/

3. PROJECTS REPORTED ON THE TOPIC "DIGITAL - TECHNOLOGY"

CHANGE FACTOR DIGITAL - TECHNOLOGY				
LAG	LAG F.A.R. MAREMMA - TOSCANA	LAG START - TOSCANA	LAG START - TOSCANA	LAG MONTAGNA VICENTINA - VENETO
Contact	Andrea Brogioni	Stefano Santarelli	Stefano Santarelli	Emanuela Lapo
E-mail	info@farmaremma.it	posta@gal-start.it	posta@gal-start.it	info@montagnavicentina.com
Territory	Apennine / mountain areas	Apennine / mountain areas	Apennine / mountain areas	areas of the Alps
Project title	Crossbreeds of Cinta Senese reared on the pastures of the Tuscan Maremma: meat quality and animal WELL-BEING	Introduction of a milking robot in Mugello farms to improve milk quality	Virtual Fencing for precision liveSTOCK management	FOR.MO.VI. - Precision forestry for the competitiveness of the forest - wood supply chain and the enhancement of forest micro-properties in the marginal areas of the Vicentina Mountains
Description	The project aims to experiment with the creation of a genetic type based on Cinta Senese in order to increase productivity and the quantity of meat produced in compliance with the basic characteristics of the breed in terms of nutritional quality. The project also fine-tunes the technique of unconscious slaughter in order to improve the welfare of the animals and to ensure the sustainability of the supply chain. Finally, a prototype of a mobile structure is created for the unconscious slaughter of the pig (which reduces the costs and transport of animals for slaughter) and the creation of a web application that will facilitate the possibility of checking all the relative information in a simple and immediate way, to the supply chain and to the garments slaughtered with this innovative technique.	The project is to create a smart farm model based on the introduction of robots, milking and hay pusher, capable of reducing production costs, increasing productivity and improving quality.	The project aims to develop an integrated system that combines innovative technologies and practices based on the application of Virtual Fencing, pasture productivity detection systems and Precision Livestock Farming devices, for a more efficient control of grazing animals, to optimize the use of the pasture resource, to improve animal welfare, to favour the adaptation of the farming system to climate change.	The project supports the relaunch of the Vicenza forest-wood supply chain by promoting collaboration between companies and forest owners.
Link		https://avanzi.unipi.it/psr-attivi/	https://youtu.be/rIE4lm60e4Y ; https://vistock.toscanallevatori.it/ ; https://www.dagri.unifi.it/p737.html	https://www.facebook.com/ForMoVi/

**CHANGE FACTOR
DIGITAL - TECHNOLOGY**

LAG	LAG LAGO DI COMO - LOMBARDIA	LAG GENOVESE - LIGURIA	LAG MOLISE VERSO IL 2000 - MOLISE	LAG MONTAGNA VICENTINA - VENETO
Contact	Gini Eleonora	Marina Oliveri - Sara Pastorino	Colagiovanni Adolfo	Fabio Azzolin
E-mail	info@lagodicomogal.eu	info@appenninogenovese.it	direttore@moliseversoil2000.it; info@moliseversoil2000.it	info@montagnavicentina.com
Territory	areas of the Alps	Apennine / mountain areas	peri-urban areas	areas of the Alps
Project title	Rural Horizons - local action	SMARTVillages Interreg Alpine Space project	ADRIA ALLIANCE - ADRIatic cross-border ALLIANCE for the promotion of energy efficiency and climate change adaptation - Alleanza Adria	FIORETTA - characterization and use of acid serum for the protection, promotion and innovation of fioretta (mould) and Recoarese ricotta, without the use of technological adjuvants
Description	The aim of the project is to intervene in support of the development of sustainable forms of rural tourism in the territories of the Triangolo di Lariano and of the Valle d'Intelvi to create economic revenues and encourage the creation of tourist destinations, outside known destinations.	The project aims to create new opportunities for an intelligent (smart) transition of Municipalities / Regions in mountain areas by involving stakeholders (public / private). Local communities are sensitized through the detection of "smartness" (degree of "smart attitude" present on their territory) to consciously decide which "smart" areas to pursue among the macro-themes: economy (and tourism), environment, mobility, governance, living (services related to daily well-being) and people (services to the population).	The project, funded by the Interreg Italia Albania Montenegro programme, aims to create innovative business models in the renewable energy sources market through the implementation of small pilot projects for the energy efficiency of the partners' public buildings.	The cooperation project was developed between 2018 and 2019, with the aim of protecting, promoting and innovating some typical Recoarese products such as fioretta and ricotta, through the characterization and use of acid whey free of technological adjuvants.
Link	https://www.lagodicomogal.eu/i-progetti-del-gal/ , https://www.lagodicomogal.eu/lab-turismo-attivo/	https://www.alpine-space.eu/projects/smartvillages/en/home ; https://smart-villages.eu/language/en/home/ ; https://smartvillages.si/		https://www.montagnavicentina.com/psl-2014-2020/progetti-finanziati/ ; https://www.artusi.edu.it/pvw/app/VIIIP0008/pvw_sito.php?sede_codice=VIIIP0008&page=2520446

CHANGE FACTOR
DIGITAL - TECHNOLOGY

LAG	LAG VALLE SERIANA E DEI LAGHI BERGAMASCHI – LOMBARDIA	LAG VALLE D'AOSTA - VALLE D'AOSTA
Contact	Chiara Tisat	Marta Anello
E-mail	info@galvalleserianaedeilaghi.com	ma.anello@gal.vda.it
Territory	areas of the Alps	areas of the Alps
Project title	SAPERI IN RETE (Knowledge connection) – Local action project JOIN	"SEROI+ Smart Village"
Description	The local initiative is part of the JOIN cooperation project. The LAG, through the collaboration with the Mountain University, has activated a space to disseminate scientific and informative content in support of the territory with particular attention to agriculture and all related activities. The aim is to develop a networking tool to share local knowledge and good practices.	The transnational cooperation project starts from the results of the Interreg Europe "ERUDITE" project to use the SEROI + (Social and Economic Return On Investment with open innovation) methodology, improving and adapting it at transnational and local level, so that it becomes an effective, easy-to-use tool and inclusive for rural development and "smart" village / rural area planning.
Link	https://www.galvalleserianaedeilaghi.com/join/	https://www.youtube.com/watch?v=XPaWL4LMGeo

4. PROJECTS REPORTED ON THE THEME "INCLUSION AND SOCIAL VITALITY, CULTURAL RESOURCES"

CHANGE FACTOR INCLUSION AND SOCIAL VITALITY, CULTURAL RESOURCES				
LAG	LAG F.A.R. MAREMMA - TOSCANA	LAG SULCIS IGLESIENTE CAPOTERRA E CAMPIDANO DI CAGLIARI - SARDEGNA	LAG SULCIS IGLESIENTE CAPOTERRA E CAMPIDANO DI CAGLIARI - SARDEGNA	LAG F.A.R. MAREMMA - TOSCANA
Contact	Andrea Brogioni	Nicoletta Piras	Nicoletta Piras	Andrea Brogioni
E-mail	info@farmaremma.it	gal.sulcisiglesiente@tiscali.it	gal.sulcisiglesiente@tiscali.it	info@farmaremma.it
Territory	Apennine / mountain areas	coastal areas	coastal areas	Apennine / mountain areas
Project title	Mobile health shop	St'Orto. We cultivate rights	Green job: professional skills for sustainable rural development	Solidarity and Inclusive Social Farming
Description	The main objective is to allow an improvement in the quality of life in rural areas, especially in the marginal and peripheral areas of the municipalities of Amiata and the hinterland of Grosseto, through the construction of a mobile health shop. A camper (with extra PSR purchase) will be set up which, on the basis of a program agreed with the participating Municipalities, will travel in the area ensuring some basic services especially for the weakest groups (elderly alone, disabled, etc.).	Since November 2016, this social farming project has led to the creation of a shared natural social garden where children work together with professional farmers. Social inclusion income earners, psychic sufferers, people with physical disabilities were involved and important intangible results were obtained such as social integration, redemption, self-affirmation and self-determination of users and the start of a network of stable collaboration between different local actors.	The project, funded by the European Social Fund, promoted self-employment and entrepreneurship in the areas of the Green & Blue Economy by activating effective synergies with the LAG's rural development strategy.	The project envisages the creation of moments and experiences of inclusion that allow people with social disadvantage (immigrants) or socio-health (patients with social or mental discomfort) to integrate. Laboratories and work placement activities will be developed with socio-assistance purposes that allow to acquire skills and through paths and practical activities to contribute to the path of social reintegration.
Link	http://www.coesoareagr.it/	https://www.reterurale.it/flex/cm/pages/ServeBLOB.php/L/IT/IDPagina/21010	http://www.chipartecipaconta.eu/	https://www.crescitasolidale.it/wp/

CHANGE FACTOR				
INCLUSION AND SOCIAL VITALITY, CULTURAL RESOURCES				
LAG	LAG BORBA SCARL "LE VALLI ALERAMICHE DELL'ALTO MONFERRATO" - PIEMONTE	LAG MONTAGNA VICENTINA - VENETO	LAG MONTAGNA VICENTINA - VENETO	LAG ALTO BELLUNESE - VENETO
Contact	Voglino Fabrizio	Stefano Lovat	Stefano Lovat	Iolanda Da Deppo
E-mail	info@galborba.it	info@montagnavicentina.com	info@montagnavicentina.com	gal@dolomites.com
Territory	Apennine / mountain areas	areas of the Alps	areas of the Alps	areas of the Alps
Project title	Welcome to Ovada. Integrated territorial network project	Landscapes to excite - Slow Revolution	PC3 Water, iron and fire	Fair Trade II. Let's build a fairer and more sustainable economy together. A cross-border comparison on Fair Trade and other experiences
Description	The project was funded within a multi-operation call for the selection of integrated territorial network projects in the sustainable tourism sector. This project was an initial "participatory" laboratory that created the basis for starting the animation aimed at planning participation in more complex development projects. In detail, the project envisaged the creation and enhancement of a series of services for tourists (hospitality, cooking classes, bicycle workshop service for bikers, etc.) by the two beneficiaries, while the other indirect participants play an active role in achieving various objectives such as making known and enhancing the endogenous resources of the Ovada area.	The project, starting from what was carried out in the previous programming period with "Marostica, a city to live and love", aims to implement the identity of the landscapes that gravitate around the "historic center" of Marostica. The "landscapes" (of transhumance, cherries, straw and historical crafts, "dark whirlpools", etc.), already introduced as itineraries in the last program (Marostica, a city to live and love) are re-evaluated and identified in their geographical, environmental and cultural peculiarities.	The project aims to enhance itineraries and routes that are inserted into existing long-distance routes dedicated to sustainable tourism linked to the R.E.V., the Masterplan of Sweet Mobility of the Veneto Region and the Ecomuseum of the Great War. The recovery of some buildings of historical interest linked to the themes of industrial and rural archaeology, the creation of paths dedicated to tourists with disabilities (visually impaired, sensory disabled), renovation of buildings for the offer of tourist services also dedicated to the theme of extra widespread accommodation -hotel. Particular attention is paid to the issue of training and cooperation in favour of the actors operating in the area.	The project is part of the small projects (so defined for the financial entity not exceeding 50,000 euros) financed under the "Dolomiti Live" strategy (Interreg V Italia Austria Program) and was launched with the aim of promoting a ethical reflection on the theme of the economy and ecological sustainability and triggering more aware behaviours on the part of the population and businesses.
Link	https://www.agriturismoamodomo.com/; www.roccarondinaria.com	https://www.montagnavicentina.com/psl-2014-2020/i-4-progetti-chiave/pc1-paesaggi-emozionare-slow-revolution/; www.Avvi.it	https://www.montagnavicentina.com/psl-2014-2020/i-4-progetti-chiave/pc3-titolo-del-progetto-acqua-ferro-fuoco/; www.avvi.it	https://www.reterurale.it/flex/cm/pages/ServeBLOB.php/L/IT/IDPagina/21003

CHANGE FACTOR INCLUSION AND SOCIAL VITALITY, CULTURAL RESOURCES				
LAG	LAG MONTAGNA LEADER – FRIULI VENEZIA GIULIA	LAG TRENTINO CENTRALE, TRENTINO ORIENTALE, ALPI DI SARENTINO, SUEDEITROLER GRENZLAND – TRENTINO ALTO ADIGE	LAG DELTA 2000 - EMILIA ROMAGNA	LAG TERRE DI PRE.GIO. - LAZIO
Contact	Pier Giorgio Sturlese	Hubert Ungerer	Nazzaruolo Angela	Cinti Tiziano
E-mail	gal@montagnaleader.org	hubert.ungerer@bzgbga.it	info@deltaduemila.net	info@galterredipregio.it
Territory	areas of the Alps	areas of the Alps	coastal areas	Apennine / mountain areas
Project title	Area projects aimed at creating tourism services and products	Valorisation of the European path E5	Social innovation action: integration between agriculture and social inclusion	Museum System "Musei di Pre.Gio."
Description	Implementation of area projects that trigger real and lasting development processes of the tourist offer through the joint action of several subjects, public and private, which facilitate the use of the holiday experience, develop differentiated tourist products and services, increase recognition of the area, improve and innovate the local reception system. The aim is to enhance and systematize the resources of the area (cultural, environmental, recreational, eno-gastronomic), with particular reference to themes such as cycle tourism, food and wine and protected areas or areas of community importance from the point of environmental view.	The European path E5 is one of 12 long-distance routes that connects north to south Europe, precisely the northern French coast with the Adriatic Sea. The project aims to enhance the part of the route in the autonomous provinces of Trento and Bolzano. The main objectives of the project, in addition to the creation of a common governance structure based on the resilience of the hiking route, concerns the promotion of the pristine landscapes to the creation of a unit for the bookability of the tourist packages created along the route.	The action intends to support multifunctional agricultural realities that will have the purpose of social inclusion as well as improving the landscape and biodiversity, favouring the introduction of disadvantaged people in conjunction with the insertion of unemployed young people; introducing income crops but which make the cultivated landscape more attractive (eg rice, vineyards, orchards, etc.). The logic is that of social landscape agriculture, intended as a tool for the enhancement of communities, through the provision of social inclusion and support services, functional to job creation.	The project has allowed for the structuring of a coordinated network of cultural offerings (since 2014) in order to define the "locality" in terms of tourism, agricultural production and tradition for slow tourism, hiking, sports, food and wine.
Link			https://www.deltaduemila.net/sito/wp-content/uploads/2019/06/19.2.02.06-BANDO-inclusione-sociale_def-proroga-revCOVID.pdf	

CHANGE FACTOR				
INCLUSION AND SOCIAL VITALITY, CULTURAL RESOURCES				
LAG	LAG VALTELLINA: VALLE DEI SAPORI 2014-2020 - LOMBARDIA	LAG MOLISE VERSO IL 2000 - MOLISE	LAG LUOGHI DEL MITO E DELLE GRAVINE - PUGLIA	LAG POLESINE ADIGE - VENETO
Contact	Gianluca Macchi	Adolfo Colagiovanni	Dal Corso Daniel	Claudia Rizzi
E-mail	info@galvalledeisapori.it	direttore@moliseversoil2000.it; info@moliseversoil2000.it	info@luoghidelmito.it	adige@galadige.it
Territory	areas of the Alps	peri-urban areas	peri-urban areas	peri-urban areas
Project title	Orobikeando	Loose Festival of Molise POPolare	Inclusion according to nature	Inclusion and social vitality
Description	<p>The operational objectives of the project:</p> <p>1) design and implementation of a shared development strategy aimed at enhancing agri-food production through the promotion of soft mobility and the definition of a governance model capable of designing and implementing systemic eco-related services through cycle and pedestrian tourism to rural tourism; 2) networking action to permanently involve local stakeholders, enhancing the agri-food heritage and agricultural production of excellence; 3) promoting soft mobility in the area with communication and marketing interventions based on the elements that characterize the area; 4) defining an intervention plan for the creation of a network of soft mobility paths able to connect the areas involved and usable to various users (families, sportsmen, etc.) in total safety.</p>	<p>The project, starting from the values of Molise popular culture, provides information, promotion and dissemination activities aimed at increasing the visibility of tourist, environmental, cultural resources and typical local Molise products. The actions envisaged by the project include the creation of a logo, a portal, a physical / coworking hub (loose space) and 24 physical and online meetings in the municipalities of the LAG.</p>	<p>The project allowed 31 patients from different mental health facilities (crap, cd, csm) to benefit from therapeutic interventions through agricultural work, reaching a greater level of social inclusion.</p>	<p>The project included the "Recovery and redevelopment of the former fish market" in Lendinara (RO). The building has become a meeting point for citizens. The aim is to give greater vitality and social aggregation and an enhancement of cultural resources.</p>
Link	https://www.reterurale.it/flex/cm/pages/ServeBLOB.php/L/IT/IDPagina/20517 ; https://www.galvalleserianaedeilaghi.com/orobikeando/			https://www.galadige.it/images/2020/05/Schede_Beneficiari_PC1

CHANGE FACTOR INCLUSION AND SOCIAL VITALITY, CULTURAL RESOURCES				
LAG	LAG SINIS - SARDEGNA	LAG START 2020 - BASILICATA	LAG ELORO - SICILIA	LAG POLESINE DELTA DEL PO - VENETO
Contact	Cristiano Deiana	Elisa Tripaldi	Sergio Campanella	Stefano Fracasso
E-mail	info@galsinis.it	amministrazione@start2020.it	info@galeloro.it	deltapo@galdeltapo.it
Territory	Apennine / mountain areas	coastal areas	coastal areas	peri-urban areas
Project title	DMO Sinis. Terra dei Giganti o VISIT SINIS o COSTA DEI GIGANTI	Sustainable community projects - "Last mile"	RURAL HUB for employment and inclusion	Coast to coast biosphere: from the Po delta to the Apennines following the paths of faith
Description	The Municipality of Cabras, a territory included in the LAG Sinis, through the S&T Med project - "Sustainability and Tourism in the Mediterranean" in September 2016, established the DMO Cabras (Destination Management Organization), as a management tool for the promotion of sustainable tourism as main driver of territorial development. With the System Action, through an integrated, participatory and planning approach, also in harmony with the principles of the European Charter for Sustainable Tourism (CETS) - which will be implemented thanks to the cooperation project, it is intended to extend the DMO model Cabras to the entire territory of the LAG Sinis, in order to create a more competitive territorial system and to promote an integrated offer of the SINIS.	The project focuses on the experimentation, creation and enhancement of cultural spaces and activities capable of giving life to new cultural processes. Using the occasion of Matera, European Capital of Culture for 2019, the aim is to raise awareness among local communities to activate new projects that identify a new development model in culture and the arts capable of improving the quality of life in rural areas.	The Rural Hub promoted by the LAG Eoro, acting in synergy with public administrations, private subjects, cognitive institutions and civil society, intends to promote the employment and social inclusion of vulnerable groups and disadvantaged categories by supporting the creation of new businesses also through the activation of a "pool of services" which includes: advanced training, counselling, coaching, mentoring, pre-incubation and start-up incubation, co-working. The idea is to create a Rural Hub designed for young people, young women and other disadvantaged categories, which is characterized by consistency with the thematic areas identified by the Regional Innovation Strategy for smart specialization.	The project aims to develop the slow use of the territory in unique naturalistic-environmental contexts, with the paths of faith or paths that cross Park areas that have obtained the recognition of MAB-UNESCO biosphere reserve: the delta of the Po Veneto and the Tuscan-Emilian Apennines, from the Adriatic to the Tyrrhenian.
Link			http://www.galeloro.org/?p=3478	

CHANGE FACTOR INCLUSION AND SOCIAL VITALITY, CULTURAL RESOURCES				
LAG	LAG VEGAL - VENETO	LAG ESCARTONS E VALLI VALDESI - PIEMONTE	LAG ETNA SUD - SICILIA	LAG PREALPI E DOLOMITI - VENETO
Contact	Giancarlo Pegoraro	Susanna Gardiol	Nino Paternò	Aguanno Matteo
E-mail	gal@vegal.net	segreteria@evv.it	info@galetnasud.it; presidente@galetnasud.it	info@gal2.it
Territory	coastal areas	areas of the Alps	peri-urban areas	areas of the Alps
Project title	PSLarte edition 2020	BIS. Sustainable Inclusive Coupon	Rural Civilization Museum	Development Community
Description	<p>The cycle of PSLarte events aims to communicate the projects of the LDS, using different artistic languages to involve companies, beneficiaries and the local population to encourage reflection on territorial identity, rural development and sustainability. The third edition of 2020, "ABC - Arte Bonifica Campagna", saw the creation of various artistic residences at farms identified in collaboration with trade associations in the primary sector.</p>	<p>Civil food (the outcome of social farming processes), in addition to uniting actors from different sectors, offers new services for the community, generating new value for companies and the community. Co-designing on the theme of food means mapping resources and needs, disseminating and training with respect to opportunities and co-building the harmonious development of the territory with a particular focus on environmental, social and economic sustainability.</p> <p>Expected outputs: 1. Mapping of the local agricultural realities that have created or have an interest in starting social agriculture paths, enhancement of the realities mapped in the Open Street Map platform; 2. Animation, awareness, information-training and enhancement of social agriculture (civil food aperitifs, events at institutional partners and venues, farmhouses, on the occasion of Cinemability Film Fest); 3. Acquisition of agricultural techniques for growing vegetables in the shared garden; 4. Training for all beneficiaries; capacitation laboratories; 5. Creation of an ethical product (called B.I.S.) and its sale, creation of a fund to support the future economic sustainability of the project; 6. Civil food network.</p>	<p>The project provides support for the construction of a permanent museum of rural civilization through exhibition spaces, collections of tools and testimonial elements, photographic documentation, projections of multimedia films, to be made in the territory of the Municipality of Mascalucia.</p>	<p>The goal is to map guidelines that the new LAGs will be able to identify "development communities", test innovative co-design-co-creation techniques, use new monitoring / evaluation methods, prototype new interventions in line with the renewed role of LAGs.</p>
Link	https://issuu.com/vegalveneziaorientale/docs/catalogoabcdefinitivostampaok ; https://vimeo.com/490511853		https://www.galetnasud.it/sottomisura-6-4c-p-a-l-etnasud-progetto-museo-permanente-della-civilta-contadina/	

CHANGE FACTOR				
INCLUSION AND SOCIAL VITALITY, CULTURAL RESOURCES				
LAG	LAG MONTAGNA VICENTINA - VENETO	LAG GENOVESE - LIGURIA	LAG GENOVESE - LIGURIA	LAG GENOVESE - LIGURIA
Contact	Fabio Azzolin	Marina Oliveri - Sara Pastorino	Marina Oliveri	Marina Oliveri
E-mail	info@montagnavicentina.com	info@appenninogenovese.it	info@appenninogenovese.it	info@appenninogenovese.it
Territory	areas of the Alps	Apennine / mountain areas	Apennine / mountain areas	Apennine / mountain areas
Project title	ASP - Pedemontana Social Agriculture	GaYA - Governance and Youth in the Alps	Pilot project - Creation and development of community cooperatives	AV2020 - Enhancement of the Alta Via dei Monti Liguri, from a ridge path to a network of people
Description	<p>The premise of the project is to work on people's well-being starting from a context of normality, work, everyday life, to root the foundations of hospitality on social inclusion.</p> <p>Through the project, educational and rehabilitation projects will be launched in collaboration with two social cooperatives and the professional figure of an expert educator in the field. People in a disadvantaged situation will be included in charge of the Social Services Office of the Unione Montana Astico, who at the moment have not found support in the canonical solutions of local welfare, be it public or private, and for the specific and transversal problems they possess, and because the contraction of economic resources has reduced the possibility of reception in the structure.</p> <p>The project also includes meetings open to citizens to learn about the social farming activities that are carried out, as well as moments of study aimed at operators in the sector, both public and private.</p>	<p>The GAYA (Interreg Alpine Space) project aimed to develop a method to involve the younger generations to become active and aware citizens, capable of committing themselves to the future of their home territory. The path has stimulated a dialogue between politicians and officials of the public system and young people. The main objectives are to foster transnational cooperation between political authorities and decision-makers in the Alpine area; to establish innovative democratic approaches aimed at involving citizens, especially young people, in the agenda of decision-makers and political representatives in the Alpine area; to strengthen the political participation of young people and their link with the Alpine territory.</p>	<p>The project was funded under a tender for the creation and support of "Community Cooperatives" intended to carry out mainly transversal and integrative tasks in services and in reception and hospitality activities. These are cooperative organizations open to the participation of citizens, economic operators and local associations which, starting from an objective and concrete analysis of the critical issues, decide to organize a response to the evident and latent needs that emerge in the tourist offer, but also in the collateral services to hospitality, with a view to rural multifunctionality.</p>	<p>The cooperation project (between the 5 Ligurian LAGs) is an innovative multi-level and integrated tool for the development of the regional mountain territory and, more specifically, of the regional tourist product "Alta Via dei Monti Liguri AVML". The goal is to transform the AVML from a ridge path into a network of people, promoting the socio-economic development of local communities through the promotion and organization of a strong, sustainable and durable regional tourism product. through the involvement of businesses and local communities.</p>
Link	http://www.cooplalocomotiva.it/obbligo-di-informazione-e-pubblicita-finanziamento-psr-16-9-1/ https://www.montagnavicentina.com/asp-agricoltura-sociale-in-pedemontana/	https://www.alpine-space.eu/projects/gaya/it/home	http://www.agenziadisviluppogalgenovese.com/	http://www.agenziadisviluppogalgenovese.com/

5. PROJECTS REPORTED ON THE TOPIC "INFRASTRUCTURE / SERVICES"

CHANGE FACTOR INFRASTRUCTURE / SERVICES				
LAG	LAG DELTA 2000 - EMILIA ROMAGNA	LAG MONTAGNAPPENNINO - TOSCANA	LAG CONSORZIO LUNIGIANA - TOSCANA	LAG DEL DUCATO - EMILIA ROMAGNA
Contact	Nazzaruolo Angela	Stefano Stranieri	Ilaria Tacchini	Pattonieri Giovanni
E-mail	info@deltaduemila.net	gal@montagnappennino.it; montagnappennino@gmail.com	ufficiotecnico@gal-lunigiana.it; ufficiosegreteria@gal-lunigiana.it	info@galdelducato.it
Territory	coastal areas	Apennine / mountain areas	Apennine / mountain areas	Apennine / mountain areas
Project title	Le Porte del Delta – LAND MARK	Historical-cultural itinerary of the Via Matildica and the Holy Face	Project After Us: for a future built together	Network management of accommodation services - Tourist Master Plan
Description	With the project in agreement, 11 gates of the Po Delta Park have been created. A specific announcement, addressed to public bodies, aims to enhance the railway stations as real "entry stations" to the Leader territory and to the Po Delta Park, so that they also become information points for the territory and its services. We therefore intend to support projects aimed, for example, at setting up waiting rooms with information panels on what to see in the area, information on connections from the station to the various tourist destinations of the Po Delta and the opportunities for use.	These are several strategic projects aimed at creating models of revitalization and redevelopment of historic centers subject to decay, depopulation, closure of local services; residential care was favoured by supporting it with actions aimed at improving the livability and hospitality of historic centers and the maintenance / creation of economic activities, especially in the trade and tourism sectors. The historic center has been re-proposed in strong synergy with the neighbouring agro-forestry-pastoral landscape context. The actions activated relate to support for investments by agricultural businesses, support for businesses in the trade and tourism, support for public interventions for the redevelopment of historic centers and infrastructures to support rural tourism.	The project involves the construction of a residential building (totally built using sustainable building methods) to be used as a social hospitality structure of the "After us" type for the reception of 5 guests and for the use of the Onlus Association ALDI (Associazione Lunigianese Disabili) to be used as a space for meetings, conferences and meetings.	The aim of the project is the development of a Master Plan which, starting from the analysis of the existing situation of the Apennine tourism sector, proposes innovation paths capable of bringing the area closer to the current tourism demand.
Link	https://www.deltaduemila.net/site/index.php?option=com_content&view=article&id=587&Itemid=79&lang=it ; https://www.deltaduemila.net/site/index.php?option=com_content&view=article&id=575&Itemid=79&lang=it	www.montagnappennino.it		http://galdelducato.it/wp-content/uploads/2017/07/Scheda-RD-B.2.1a_gestione_in_rete_di_servizi_per_la_ricettivita.pdf

CHANGE FACTOR INFRASTRUCTURE / SERVICES				
LAG	LAG L'ALTRA ROMAGNA - EMILIA ROMAGNA	LAG ESCARTONS E VALLI VALDESI - PIEMONTE	LAG ALTO SALENTO 2020 SRL - PUGLIA	LAG MONTAGNA VICENTINA - VENETO
Contact	Pazzaglia Mauro	Susanna Gardiol	Gianfranco Ciola	Stefano Lovat
E-mail	amministrazione@altraromagn a.net	segreteria@evv.it	info@galaltosalento2020.it	info@montagnavicentina.com
Territory	Apennine / mountain areas	areas of the Alps	coastal areas	areas of the Alps
Project title	L'Altra Romagna en plein air: a territory for itinerant outdoor tourism (campers, caravans and tents)	Information Guide "Tourism for All"	Via Traiana in the historic rural landscape of the plain of monumental olive groves	Energy Itinerary, Small Dolomites Ecotourism Ring, E-bike
Description	The project intends to strengthen and structure the offer of the Romagna hinterland towards itinerant tourism through the creation of a large, structured and articulated route with stopping points, equipped areas (projects for the promotion and development of thematic networks, cycle paths, pedestrian and cycle paths, slow mobility systems, managed directly by the LAG).	The intervention is aimed at creating a distinctive image of the area, in order to make it more attractive for tourists and more liveable for the local population. Everyone's needs and expectations are examined to ensure affordable quality offers. To make a territory welcoming, it is necessary to create the "Accessibility Chain": an integrated system of services and activities, accommodation and tourism.	Via Traiana, a path that unites west and east, in the historic rural landscape of the plain of monumental olive groves. The project aims to enhance the landscape of centuries-old monumental olive groves, ensuring profitability for farmers and the protection of a millenary agricultural landscape, one of the oldest in the Mediterranean. Through virtuous models of tourism linked to the culture of oil and the historic rural landscape, innovative services related to slow and sustainable tourism have been implemented.	The project aims to increase the capacity of the territory to propose an aggregated and integrated tourist offer, seasonally adjusting the permanence of tourist flows on the spot, enhancing the cultural and environmental heritage of rural culture and promoting the connection with the Venetian Hiking Network. It supports the innovative use of sustainable means of mobility, such as electric bicycles, identifying two points to be used as info-points / tourist-offices / centers for their recharging.
Link	https://www.altraromagna.it/wp-content/uploads/2017/10/Guida-LAltra-Romagna-en-plein-air.pdf	https://www.evv.it/turismo-per-tutti/	https://www.reterurale.it/flex/cm/pages/ServeBLOB.php/L/IT/IDPagina/17435	https://www.montagnavicentina.com/psl-2014-2020/i-4-progetti-chiave/pc2-percorso-energia-bike-tours-le-alte-valli-dellagno-chiampo-sulle-piccole-dolomiti/ ; www.Avvi.it ; http://www impiantiagno.it/ ; http://www.eusebioenergia.it/

CHANGE FACTOR INFRASTRUCTURE / SERVICES				
LAG	LAG ALTO BELLUNESE - VENETO	LAG DELTA 2000 – EMILIA ROMAGNA	LAG ETRURIA -TOSCANA	LAG TERRE DI ACI - SICILIA
Contact	Iolanda Da Deppo	Nazzaruolo Angela	Galli Maria Cristina	Anna Privitera
E-mail	gal@dolomites.com	info@deltaduemila.net		galterrediaciscarl@gmail.com
Territory	areas of the Alps	coastal areas	coastal areas	peri-urban areas
Project title	Reduction of the fall factor for via ferrata users (Fall Factor Reduction)	Interventions to qualify and to improve the use of natural spaces, waterways, historical-archaeological areas and public areas for tourism, recreational and social purposes	Integrated Area Project "The hills of wheat, wine and Alabaster"	Improving the infrastructures and services to the population of the LAG Terre di Aci
Description	The project (Interreg V Italy-Austria CLLD Dolomiti Live) contributes to the reduction of accidents in the mountains following accidental falls on sections of aided routes and via ferratas with a fall factor equal to or greater than two. New products and technical solutions applicable to the Alpine environment have been researched and developed.	The action pursues the objective of "Ensuring quality standards, management and sustainable development of infrastructures for natural tourism" by supporting interventions aimed at organizing river parks; qualify areas of historical-naturalistic interest aimed at creating eco-sustainable tourist offers through eg. setting up of photographic huts, observation towers, etc.; qualifying archaeological areas; qualifying and / or build sports facilities limited to interventions with "open-air" sporting purposes such as "life paths", tennis courts, golf courses, fields to be used for football, five-a-side football, volleyball, basketball and other similar types intended for both the population and to a tourist use.	The integrated area project has activated in a coordinated manner projects for the redevelopment of residential settlements, the identity cultural heritage and the enhancement of commercial and tourist services	Recovery of a 17th century square where the local market historically took place, the economic and social heart of the historic center, currently degraded and abandoned. The project, in integration with other tools, envisages the recovery of the facades of the historic buildings present and 5 cultural and promotional shops for typical products, over 5 star-ups with the "I stay in the South" call for proposals.
Link	www.dolomitilive.eu ; www.galaltobellunese.com ; https://www.dolomitilive.eu/it/lavori/progetti-medi/riduzione-del-fattore-di-caduta-per-gli-utilizzatori-delle-vie-ferrate-fall-factor-reduction/ ; https://dolomiticert.it/fall-factor-reduction/ ; https://www.micado.at/foerderungen?lang=it	https://www.deltaduemila.net/sito/wp-content/uploads/2019/06/19.2.02.03-BANDO-def.pdf		

CHANGE FACTOR INFRASTRUCTURE / SERVICES				
LAG	LAG DELL'ALTA MARCA TREVIGIANA - VENETO	LAG ALTO BELLUNESE - VENETO	LAG PATAVINO - VENETO	LAG VEGAL - VENETO
Contact	Flaviano Mattiuzzo	Adriana De Lotto	Giuseppina Botti	Giancarlo Pegoraro
E-mail	segreteria@galtamarca.it	gal@dolomites.com	servizio.tecnico@galpatavino.it	gal@vegal.net
Territory	areas of the Alps	areas of the Alps	areas of the Alps	coastal areas
Project title	Realization of n. 10 pitches (S.R.E. - electric charging stations) for sustainable mobility and e-bikes in the municipalities of the Unione Montana delle Prealpi Trevigiane	Recovery and redevelopment of the "Val Gallina" climbing wall	Patavino Resilient Project - From the Hills to the Adige	Bike Tour
Description	<p>The project aims to create a "network of 10 lay-bys" along tourist itineraries where free incentives for the use of bicycles, alongside tourist signs, a specific APP for booking recharging services and territorial information, and a maintenance service (remotely) of the same SREs</p> <p>The project is particularly significant because the points created are positioned in strategic areas where interesting cycle-tourist itineraries pass.</p>	<p>The "long way of the Dolomites", a cycle path that connects Munich to Venice. The Val Gallina rock gym is located near this route, in the stretch that from Longarone leads to Soverzene, in an area that is easily accessible to those who walk it. The Unione Montana Cadore Longaronese e Zoldo, with the project for the recovery of the roads and the safety of the access paths to the gym, intends to increase the attractiveness of its territory, enhancing it and at the same time safeguarding it, also creating a network with the other gyms of rock located along the axis of the Piave and with the cliff of nearby Erto.</p>	<p>The project includes 10 coordinated services:</p> <ul style="list-style-type: none"> - Sustainable Tourism Press Office: promotes the area to interest the remote user and the nearby visitor; - Tourist guide hours bank: service reserved for municipalities; the indicated visit priorities are included in a calendar of guided tours, guaranteeing professional tourist accompaniment; the service can be booked online via a dedicated interactive calendar; - the educational tour desk; - the Video service of rurality: with the support of cinema professionals, a villa in the area becomes a workshop place for young people (recruited through calls for videomakers) who create video post cards (for sector festivals and social networks); - Web Team dai Colli all'Adige: web promotion service hosted on websites already full of traffic and visited; - 4 services dedicated to educational tourism; - Enhancement of the Info Point. 	<p>One of the most evocative cycling itineraries in Eastern Venice is the "GiraLagune", a route of more than 100 km that connects the North Lagoon of Venice and the mouth of the Tagliamento river, through lagoons, canals, agricultural and reclamation landscapes. The itinerary is in some places parallel to the "Litoranea Veneta", a navigable waterway, along which the La Fagiana farm is located.</p> <p>The project funded by the LAG allowed the structuring of a space for the organization of outdoor events and the creation of services for guests. The company has experimented with a new model of active tourism, introducing "Bike Tours" to promote the area and its agricultural products, joining the network of activities of the "Itineraries" Key Project envisaged by the LDS.</p>
Link	https://competition.adesignaward.com/viewdesign.php?ID=83075 ; https://youtu.be/3sxRuXH6dAM		https://www.galpatavino.it/custodi-in-anteprima-il-trailer-del-terzo-video-per-la-promozione-del-turismo-rurale/ ; https://www.galpatavino.it/in-anteprima-il-trailer-del-nuovo-video-cartoline-bike-and-wild/ ; https://www.galpatavino.it/i-5-nuovi-appuntamenti-con-le-visite-guidate-di-novembre/ ; http://www.pechete.it/	https://www.instagram.com/riso.lafagiana/ ; https://issuu.com/vegalveneziaorientale/docs/portfolio_boscarato ; https://youtu.be/a0bi324nlCk

CHANGE FACTOR INFRASTRUCTURE / SERVICES				
LAG	LAG ALTO BELLUNESE - VENETO	LA BALDO-LESSINIA - VENETO	LAG L'ALTRA ROMAGNA - EMILIA ROMAGNA	LAG ANTICO FRIGNANO E APPENNINO REGGIANO- EMILIA ROMAGNA
Contact	Iolanda Da Deppo	Elisabetta Brisighella	Pazzaglia Mauro	Elvira Mirabella/Eliana Porreca
E-mail	gal@dolomites.com	gal@baldolessinia.it	amministrazione@altraromagna.net	info@galmodenareggio.it
Territory	areas of the Alps	areas of the Alps	Apennine / mountain areas	Apennine / mountain areas
Project title	Coworking, Smart Working & Urban Laboratory	The old via della Lana - Development of sustainable tourism in the east of Verona: the backbone of history	Village of L'Altra Romagna	Tourist use in the PNATE AND MAB UNESCO Apennine area (Public assets and infrastructure to support hiking)
Description	The project stems from the consideration that today many jobs can be carried out remotely thanks to safe and fast internet connections, and that for the mountains the value of supporting local businesses is increasingly recognized to stem depopulation and youth emigration. Rural mountain areas must take action so that young people with visions and a spirit of enterprise remain or return, after their studies, to their country. Cities such as Brunico and Lienz or areas such as the Alto Bellunese struggle to attract new citizens for work or to live there, although they are quite well known and popular for the opportunities they offer for sport and leisure.	Realization of an itinerary immersed in the green of the vineyards, olive trees, cherry trees and woods of Alta Lessinia, approx. 50 km and which touches the municipalities of Soave, Cazzano di Tramigna, Illasi, Tregnago, Badia Calavena and Selva di Progno. It is an important driving force for tourism enhancement also thanks to the specific related promotion actions.	The project intends to seize new and original opportunities to enhance the territory in an integrated way between the actors involved in the various sectors (manufacturing, services, tourism, environment, history and culture) on the Leader territory. The project was born and is carried out within the exhibition "SONO ROMAGNOLO" organized by Cesena Fiera, an event judged to be a particularly effective showcase for achieving the design goals and objectives of the LDS.	The project concerns the enhancement of two sites of historical-cultural importance and strong territorial identity that overlook the ancient road of medieval origin used by Matilde di Canossa for traveling from Canossa to Lucca, now renamed "Via Matildica del Volto Santo". The proposed interventions fall within the spirit and philosophy of the "Paths of Italy" promoted by the Ministry of Tourism and Cultural Heritage..
Link	https://www.dolomitolive.eu/it/lavori/piccoli-progetti/coworking-smart-working-e-laboratorio-urbano/ ; https://smartworking.reviviscar.it/		https://www.altraromagna.it/wp-content/uploads/2019/10/Scheda-Progetto-Villaggio-AR-30.1.2019_SITO.pdf	http://www.galmodenareggio.it/wp-content/uploads/2019/06/B.1.3-PNATE.pdf

CHANGE FACTOR INFRASTRUCTURE / SERVICES				
LAG	LAG ANTICO FRIGNANO E APPENNINO REGGIANO - EMILIA ROMAGNA	LAG ANTICO FRIGNANO E APPENNINO REGGIANO - EMILIA ROMAGNA	LAG VALLE BREMBANA 2020 - LOMBARDIA	LAG LAGHI E MONTI DEL VERBANO CUSIO OSSOLA - PIEMONTE
Contact	Elvira Mirabella/Eliana Porreca	Elvira Mirabella/Eliana Porreca	Patrizio Musitelli	Cerrina Christophe
E-mail	info@galmodenareggio.it	info@galmodenareggio.it	galvallebrembana2020srl@gmail.com; info@galvallebrembana2020.it	segreteria@gallaghiemonti.it; direttore@gallaghiemonti.it
Territory	Apennine / mountain areas	Apennine / mountain areas	areas of the Alps	Apennine / mountain areas
Project title	The mountain of good things	An open-air gym	P-ART. One stone on top of another: an art to be preserved	Monte Carza Project: Grotto and Adventure - Caica srl - Construction of an adventure park
Description	The goal is to create a path to accompany the establishment of business networks in the agri-food processing and tourism sector, through ad hoc business consulting and coaching services (and study tour). The project consists of the following activities: 1. coordination and animation; 2. networking consultancy; 3. Coaching for PDO / PGI productions; 4. Coaching for minor productions.	The project envisages a path of accompaniment for local operators which results in the establishment of networks in which entrepreneurs operating in the outdoor sector and tour operators can converge; the design of "tourist experiences" able to implement and innovate the local tourist offer starting from the presence on the territory. The project directed by the LAG will consist of the following activities: 1. Coordination and animation; 2. Consultancy for setting up networks; 3. Hiking coaching; 4. Coaching welcoming sports groups; 5. Coaching biking. For each of these activities there are: A. Coaching; B. Testimonial; C. Study Tour	The main objective of the cooperation project, which also involves the Valtellina LAGs: Valle dei Sapori and Quattro Parchi Lecco and Brianza, is to enhance the heritage of drystone constructions, transforming it into a driver for local development, favouring the sharing of what is present in the partner territories both in terms of actions undertaken and tangible and intangible assets.	The project involved the construction of an adventure park in the Municipality of Trarego Viggiona, in Monte Carza, with a spectacular view of Lake Maggiore; the adventure park includes an Adventure Course called "Sky", for all ages, and a "Green" Adventure Course, for children who, with play, exploration and discovery of the mountain, can test themselves in a safe environment.
Link	http://www.galmodenareggio.it/wp-content/uploads/2019/08/SCHEDA-A2.2.1.pdf	http://www.galmodenareggio.it/wp-content/uploads/2019/08/SCHEDA-B.1.2.1.pdf		https://www.caica.it/

CHANGE FACTOR INFRASTRUCTURE / SERVICES				
LAG	LAG LAGHI E MONTI DEL VERBANO CUSIO OSSOLA - PIEMONTE	LAG VALLI DEL CANAVESE – PIEMONTE	LAG VALLI DEL CANAVESE – PIEMONTE	LAG VALLI DEL CANAVESE – PIEMONTE
Contact	Rossano Anna Vittoria	Bertolino Paola	Bertolino Paola	Bertolino Paola
E-mail	segreteria@gallaghiemonti.it; direttore@gallaghiemonti.it	info@gallavidelcanavese.it	info@gallavidelcanavese.it	info@gallavidelcanavese.it
Territory	Apennine / mountain areas	areas of the Alps	areas of the Alps	areas of the Alps
Project title	Education and innovation - Municipality of Omegna, Gravellona Toce and V.C.O. Training - creation of workshops and co-working spaces	Le Case di Palù (The homes of Palù)	La Mason D'La Sfissi	Valchiusella Trail
Description	The project involves the construction of a meeting point at the current headquarters of V.C.O. Training, a training agency accredited by the Piedmont Region. The intervention consists of an entertainment and assistance service for the implementation of coworking activities and for the use of the Digital Workshop and its equipment; opening of the coworking space to the public; help desk for school and professional guidance; conducting seminars and conferences relating to technological issues of innovation and the world of work.	The "Case di Palù" accommodation facility, linked to slow tourism, accessible to people with disabilities, offers 4 beds that can be used individually, with the possibility of shelter / bike rental, shuttle service required. The structure is inside a park with relaxation areas available to guests, in the center of Settimo Vittone (TO), a small village with all services, located at the foot of the Aosta Valley. Settimo Vittone is crossed by the Via Francigena and the structure is located on the route of the Via Francigena; in 15 minutes by car you can visit the splendid city of Ivrea.	The Mason d'la Sfissi is a large and bright Spa with attention to every detail, located in a mountain area in the Municipality of Frassinetto, in close contact with the flora and fauna, surrounded by mountain flowers. natural. The activity will also be partially accessible to people with reduced mobility. Partially powered by spring water, the Spa offers: wellness, naturalistic path, Finnish sauna, Turkish bath, salt cave, hay room, wine room, Jacuzzi, emotional shower, Kneipp path, Neck waterfall, holistic treatments, relaxation room and solarium.	The intervention relates to the creation of a local cycle-excursion itinerary called "Valchiusella Trail", in the field of hiking tourism - outdoor through the enhancement of itineraries for specific use with a development not exceeding 50 km using the network of country roads existing cycle paths, enhancing the current tourist offer. The itinerary takes place mainly through poorly populated areas, but it is equipped with stopping places suitably equipped to accommodate the cycle-hiker and his vehicle.
Link	http://www.vcoformazione.it/	https://www.lecasedipalu.it ; https://www.interreg-alcotra.eu/it/decouvrir-alcotra/les-projets-finances/explorlab	https://www.interreg-alcotra.eu/it/decouvrir-alcotra/les-projets-finances/explorlab	https://www.unionevalchiusella.it/it-it/avvisi/2020/on-line-il-tracciato-gps-del-valchiusella-trail-178918-1-5d034c18b55bfbf662993d0b780f419 ; https://www.valchiusellamountainbiking.com/post/valchiusella-trail-è-ufficialmente-aperto-valchiusella-trail-is-officially-open

CHANGE FACTOR INFRASTRUCTURE / SERVICES				
LAG	LAG VALLI DI LANZO CERONDA CASTERNONE - PIEMONTE	LAG BORBA SCARL "LE VALLI ALERAMICHE DELL'ALTO MONFERRATO" - PIEMONTE	LAG MONGIOIE S.C. A R.L. - PIEMONTE	LAG LANGHE ROERO LEADER SOC. CONSORT. A R.L. - PIEMONTE
Contact	Claudia Cominotti	Vogliano Fabrizio	Giampietro Rubino	Elisabetta Clerico
E-mail	info@gal-vallilanzocerondacasternone.it	info@galborba.it	info@galmongioie.it	info@langheroeroleader.it
Territory	areas of the Alps	Apennine / mountain areas	areas of the Alps	areas of the Alps
Project title	Enhancement of existing services and access sections to the stream relating to sport fishing and kayaking between the Municipalities of Germagnano, Mezzenile and Traves	Recovery and redevelopment of the Assunta Alta Country Church in the Municipality of Ponti (AL)	E-Bike Cluster Nature, Tours & Trails	Restructuring and redevelopment of the "Censa di Placido Canonica"
Description	The project involves three areas falling within the Municipalities of Germagnano, Mezzenile, Traves and Ceres, and concerns the creation, along the Stura di Lanzo, of a tourist / accommodation system dedicated to the enhancement of accesses, the creation of services and the preparation of areas for operators in the support sector for sport fishing and kayaking. The goal is to enhance and create services related to sport fishing and activities related to kayaking to enhance, requalify and recognize the new polarity spread over the territory that hosts the activities of already active associations and becomes a reference point for tourist / sporting activities.	The recovery intervention was financed by the LAG starting from the 2007/2013 programming period. During the 2014/2020, the beneficiary carried out a completion intervention for the part of External relevance. Today this building is at the center of the local path network, it is easily usable and accessible by potential tourists and has become the center for the organization of events and conferences in the reference area. guide to the manuals drawn up by the LAG for the recovery of the local architectural heritage.	The highly innovative and transferable project aims to develop e-bike cycle-excursion itineraries for outdoor and "for all" tourism, with a specific connotation for use by families with children. It provided for the identification and recognition with free public access of 130 routes, with an overall linear development of 1,480 km, out of which 900 on gravel roads and 580 on minor asphalted roads, covering a total area of 1140 km2. The project represents a "unicum" at national level, which allows the knowledge of a territory that goes from the hills of the Langhe to the lower, middle and upper valley, to the Alps, involving 45 municipalities of the LAG. The itineraries are equipped with innovative signage, agreed with the competent regional offices, present for the first time in Piedmont both for the type of materials and for the characteristics of the direction indicators and identifying elements.	The Municipality of San Benedetto Belbo has carried out the restoration and re-functionalization of a part of the historic "Censa di Placido", a building dating back to the first half of the nineteenth century, in Langa stone, for years used as a classic village shop, bar and tavern, which remained in use until 1991. A recovery, not only of considerable architectural, environmental and landscape value, but also cultural, the cornerstone of an extensive territorial tourist network that is developing in Alta Langa and which pays increasing attention to accessibility and usability "for all".
Link		www.comune.ponti.al.it		

CHANGE FACTOR INFRASTRUCTURE / SERVICES				
LAG	LAG TRADIZIONE DELLE TERRE OCCITANE - PIEMONTE	LAG VALLE SERIANA E DEI LAGHI BERGAMASCHI - LOMBARDIA	LAG VALLE SERIANA E DEI LAGHI BERGAMASCHI - LOMBARDIA	LAG DELTA 2000 - EMILIA ROMAGNA
Contact	Mariolina Pianezzola	Fabrizio Rinaldi	Fabrizio Rinaldi	Nazzaruolo Angela
E-mail	info@tradizioneterreoccitane.com	info@galvalleserianaedeilaghi.com	info@galvalleserianaedeilaghi.com	info@deltaduemila.net
Territory	areas of the Alps	areas of the Alps	areas of the Alps	coastal areas
Project title	Cycling with taste	Creation of information points with didactic computer signs and annexed recreational areas at the service of the mountain huts of Monte Farno and the woods of Valle Piana	Tenders desk	Incoming Delta del Po operation - MKTG plan design
Description	<p>The project consists in the establishment of a multisectoral network called "By bike with taste" between companies falling mainly in the Varaita Valley and secondarily in the Maira and Grana Valleys, in the Province of Cuneo, which operate in the following sectors: accommodation (including agritourism accommodation), catering, trade, agri-food processing, tourist services.</p> <p>The general objective of the members is to improve the quality of hospitality offered by the local tourism system through the specialization of the service to meet the needs of a specific target of users: cycling tourists. The Network, which also relies on a local tour operator (indirect participant) for the commercial part, is identified in the "MOVE - Monviso Occitan Valleys Europe" strategy, created with the aim of increasingly binding the entire Occitan area and of Monviso.</p>	<p>To create a small open-air museum in which the visitor is shown the natural landscape, the huts, the woods, the rural buildings that characterize it and the ancient crafts that still take place there today.</p> <p>The project envisages, through the reuse of existing walkways, the creation of two tourist and recreational-educational routes along which the characters of the rural area can be transmitted to the user and provide tourist information for its more conscious use.</p>	<p>The initiative intends to support many small mountain or rural municipalities in order to find the resources necessary to activate services or build infrastructures that can improve the quality of life of their communities. The timely collection of the various needs of the Municipalities makes it possible to systematize interventions and initiatives promoting an integrated development of the territory. The main expected result is to promote within the Municipalities a strategic and system approach in the planning of interventions and services.</p>	<p>The defined strategic tourism marketing plan has the purpose of promoting the "Po Delta Destination" in a unified manner and of identifying and preparing effective tools and actions to achieve them. The Plan was defined through an action of widespread consultation with public and private stakeholders of the Po Delta, in conjunction with the regional tourism promotion services and with the regional tourism department. Through the Marketing Plan, priority tourism products have been defined, as well as the targets on which to orient tourism promotion and information and awareness-raising actions for citizens. The Plan indicated the need to operate with a strong image of communication of the environmental tourist products equipped in the Delta area (cycle tourism, birdwatching and photo tourism along the waterways, food and wine and cultural tourism) and highlights the opportunity to attract sports tourism, as a lever to increase self-esteem processes on the part of young residents..</p>
Link				https://www.deltaduemila.net/chi-siamo/leader-2014-2020/progetti/19-2-02-14a-operazione-incoming-delta-del-po/ ; https://deltadelpo.eu/it ; https://www.deltaduemila.net/sito/wp-content/uploads/2019/10/19.2.02.14A_Presentazione-PMarketing-2020.pdf

CHANGE FACTOR
INFRASTRUCTURE / SERVICES

LAG	GAL TRENTINO ORIENTALE - TRENTINO ALTO ADIGE	GAL LANGHE ROERO LEADER SOC. CONSORT. A R.L. – PIEMONTE	AGENZIA DI SVILUPPO GAL GENOVESE - LIGURIA
Contact	Marco Bassetto	Elisabetta Clerico	Marina Oliveri
E-mail	info@galtrentinorientale.it	info@langheroeroleader.it	info@appenninogenovese.it
Territory	areas of the Alps	areas of the Alps	Apennine / mountain areas
Project title	Hiking trail for mountain bike Caoria - Paneveggio	"Rocca Bianca" Founding Association	Sustainable tourism
Description	The project aims at the completion and extraordinary maintenance of the Caoria-Paneveggio mountain bike excursion route.	The intent of the project is to recover former abandoned cultivated areas invaded by arboreal-shrub vegetation, allocating them to the cultivation of almond trees, restoring terraces, dry stone walls and access roads at the same time.	The aim of the project is to increase the outdoor tourism offer and to create a significant critical mass, giving life to new attractive realities and systematizing the existing infrastructures and structures, and finally to support their qualitative improvement. To this end, various operations have been activated: "the network of small infrastructures and paths"; accommodation facilities, support for existing ones and creation of new realities projects on a local scale "cycle tourism in the east".
Link	https://www.parcopan.org/le-attivita/programma-di-sviluppo-rurale-2014-2020/		

6. PROJECTS REPORTED ON THE TOPIC "INCOME, TYPES / JOBS"

Fattore di cambiamento INCOME, TYPES / JOBS				
LAG	LAG MONTAGNAPPENNINO - TOSCANA	LAG VALLI DEL CANAVESE - PIEMONTE	LAG GARDAVALSABBIA2020 - LOMBARDIA	LAG MEDIA VALLE DEL TEVERE – UMBRIA
Contact	Stefano Stranieri	Giorgio Magrini	Nicola Gallinaro	Rossetto Monica
E-mail	gal@montagnappennino.it; montagnappennino@gmail.com	info@galvallidelcanavese.it	info@galgardavalsabbia2020.it	info@mediavalletere.it
Territory	Apennine / mountain areas	areas of the Alps	areas of the Alps	peri-urban areas
Project title	The Via Matildica and the Holy Face	Arcansel: the flight of the rainbow	Start-up of new youth entrepreneurship in the non-agricultural sector	Regeneration - Small business employment development
Description	The project supports a path of rebirth of the Garfagnana following the steps of history. Slow tourism is enhanced, as well as local specificities from the point of view of typical products, tradition, gastronomy, the environment and, therefore, also the existing productive realities in the tourist offer sector such as farmhouses, hostels, trattorias, productions typical agricultural and artisan products, etc. in order to strengthen the existing economic fabric and constitute a driving force for a virtuous process.	It is a business and crowdfunding project to relaunch mountain tourism, which provides support for businesses and local tourism. Arcansel is an open-air recreational play structure built in the Municipality of Frassinetto, which allows to try the experience of flying hanging from a metal cable - with a special pulley and harness - for 1,800 m. The business, founded in 2014, carries out an average of 4,000 flights per year during the opening period. The presence of this structure in the area has stimulated the development of the local tourism system; 3 new businesses were born: a SPA, a guest house and a restaurant, with a tourist information point. Existing tourism businesses have significantly improved their profitability.	The project aims to foster generational integration and to generate new opportunities to increase the profitability and competitiveness of the area through the inclusion of young people (aged 18 to 40), capable of introducing innovative planning and organizational ideas. Indirectly, The project intends to favour the management start-up phases of other interventions supported by the LDS such as, for example, the management of initiatives in rural tourism.	The project intends to contribute to employment development, supporting the role of small businesses in strengthening the economic and social fabric of rural areas. More specifically, it envisages: the creation of small businesses in the sectors of rural tourism, crafts, trade, technological development; the realization of collective service activities aimed at the rural population; co-working activities, business and service incubators, academic spin offs.
Link	https://www.reterurale.it/flex/cm/pages/ServeBLOB.php/L/IT/IDPagina/20892 ; www.montagnappennino.it	https://www.reterurale.it/flex/cm/pages/ServeBLOB.php/L/IT/IDPagina/20537	https://www.galgardavalsabbia2020.it/copia-di-operazione-6-1-01	

Fattore di cambiamento
INCOME, TYPES / JOBS

LAG	LAG PREALPI E DOLOMITI - VENETO	LAG MONTAGNAPPENNINO - TOSCANA	LAG START 2020 - MOLISE	LAG ALTO BELLUNESE - VENETO
Contact	Aguanno Matteo	Stefano Stranieri	Elisa Tripaldi	Adriana De Lotto
E-mail	info@gal2.it	gal@montagnappennino.it; montagnappennino@gmail.com	amministrazione@start2020.it	gal@dolomites.com
Territory	areas of the Alps	Apennine / mountain areas	coastal areas	areas of the Alps
Project title	Valbelluna Green Net	Fruits, herbs and phytoalimurgical flowers: a mountain of goodness and well-being	Sprint Enterrprise	Creation and development of non-agricultural activities in rural areas
Description	The project aims to build a network for the enhancement of businesses and the territory and is part of the key project "La Montagna di Mezzo" aimed at promoting the enhancement of the foothills, particularly fragile in the LAG territory. The project involved the renovation and modernization of the Pranolz Refuge, an accommodation facility set in the panorama of the Venetian Pre-Alps, a local reference point for activities such as mountain biking and Nordic walking. The value of the project lies in the creation of the network of companies Valbelluna Green Net, on the initiative of the beneficiary, following participation in the training courses activated by the LAG Prealpi e Dolomiti.	We intend to promote a highly innovative pilot project that gives the opportunity to undertake a technical, practical and technological path to promote diversification, the creation of new small businesses and employment in rural areas in the MontagnAppennino LAG area. The production of a mix of herbs, edible flowers or small fruits and their characterization will lead to a rediscovery and therefore to an enhancement of a product that is currently limited in circulation, generating immediate economic effects on the territory.	Through the design of intangible and material investments, the aim is to encourage the creation and to support those small entrepreneurial activities linked to the recovery of the identity and cultural liveliness of places, to traditional handicrafts, also reinterpreted in an artistic service to the population and rural tourism. Expected results: strengthening the economic fabric, supporting work and promoting new employment, introducing new activities and new services for resident populations, favouring entrepreneurial activities in the context, proximity and reciprocity, improving the quality of life and the attractiveness of the territories, re-establish productive private investment parameters.	The intervention aims to achieve two specific objectives: to create new job and extra-agricultural business opportunities in the Upper Belluno area, also in the social economy sector; to support the competitiveness of companies in the Veneto Dolomites tourist destination, through interventions to qualify the offer, the product / service, the strategic and organizational innovation. The planned activities are aimed at encouraging the start-up of new business entities and the development of the existing ones, in order to offer new opportunities for growth and work to the local economy in the craft, tourism and service sectors.
Link	https://www.reterurale.it/flex/cm/pages/ServeBLOB.php/L/IT/IDPagina/20863 https://www.galprealpidolomiti.it/ruolo-progetti-chiave/	https://www.agr.unipi.it/progetto-erbi-boni/ ; https://www.agriturismoilcorniolo.it/it/1935825/progetto-erbi-boni		http://www.alpenlieben.it/ ; https://www.borgoanticosappada.it/ ; http://www.camillabb.it/index.html ; https://www.cedavecia.it/ ; https://www.hotelferrovia.it/it/camere/le-camere ; http://www.ilcidolo.it/ https://alaciasadelartista.eatbu.com/?lang=it

Fattore di cambiamento
INCOME, TYPES / JOBS

LAG	LAG ANTICO FRIGNANO E APPENNINO REGGIANO - EMILIA ROMAGNA	LAG BORBA SCARL. "LE VALLI ALERAMICHE DELL'ALTO MONFERRATO" - PIEMONTE	LAG DELTA 2000 - EMILIA ROMAGNA	LAG TERRE DI PRE.GIO. - LAZIO
Contact	Elvira Mirabella/Eliana Porreca	Voglino Fabrizio	Nazzaruolo Angela	Cinti Tiziano
E-mail	info@galmodenareggio.it	info@galborba.it	info@deltaduemila.net	info@galterredipregio.it
Territory	Apennine / mountain areas	Apennine / mountain areas	coastal areas	Apennine / mountain areas
Project title	Pilot projects for the realization of paths aimed at self-employment	New enterprise "Langamylove"	Po Delta Regional Park. Improvement of the inhabited and productive landscape	Birth of the consortium company "Terre di Pre.Gio."
Description	<p>The project aims to implement the simulation paths designed by the Golinelli Foundation, an economic operator selected within another action of the LAG. The recipients of the courses are students from high schools in the LAG area, young graduates and recent graduates looking for their first job residing in the area. The project is divided into:</p> <ul style="list-style-type: none"> • executive planning and coordination of courses aimed at self-employment, in conjunction with the didactic directors and / or the school-work alternation representatives; verification of the operating procedures of the courses for young graduates and unemployed in the area; • creation of courses aimed at self-employment, within the school-work alternation and in coordination with the didactic directors of the participating institutions; the implementation of a Simulated Training Enterprise (IFS) project, the intervention of testimonials and a study tour is envisaged; • creation of a training / information module on self-employment, capable of maximizing the effectiveness of the path with respect to the university curriculum and previous professional experience of the subjects involved. 	<p>The core business of New enterprise, created with the LAG call, consists of an event organization activity, located mostly in the Langa Astigiana and Acquese area, whose leitmotiv is experiential tourism. This activity is primarily implemented through the networking of local operators and small economic structures, schools, local cultural associations, creating a situation of mutual advantage to obtain a multiplier effect of the initiatives. The common goal of all events / activities is to make the tourist aware of the natural beauties of the LAG territory and their connection with the landscape. The challenge that the new company sets itself is to capture the attention of the tourist sensitive to outdoor tourism proposals with themes of personal interest (ecotherapy, cooking classes, ...) giving him the opportunity to live a complete experience guided in a professional way.</p>	<p>The project aims at the care, protection and enhancement of the landscape and biodiversity for a better attractiveness of the places. A call for ideas was launched, aimed at enhancing elements of the built landscape and private beneficiaries were asked to implement the landscape improvement ideas in line with what is proposed in the catalogue ideas. Finally, in agreement with the University of Ferrara - Department of Architecture, a course of three editions of the International Summer School (DISS Delta International Summer School) of one week per year has been defined, on the theme of landscape and biodiversity.</p>	<p>Structuring of a coordinated network that unites farms, restaurants, tourist accommodation managers in order to define the "locality" in terms of tourism, agricultural production and hospitality tradition, slow tourism, hiking, sports, food and wine, strengthening the local "identity" and also aimed at guiding the action of local decision makers.</p>
Link	http://www.galmodenareggio.it/wp-content/uploads/2019/08/SCHEDA-A1.2.2.pdf	www.langamylove.com	https://www.reterurale.it/flex/cm/pages/ServeBLOB.php/L/IT/IDPagina/21009	

7. PROJECTS REPORTED ON THE TOPIC "PRIMARY GOODS: FOOD / ENERGY"

Fattore di cambiamento PRIMARY GOODS: FOOD / ENERGY				
LAG	LAG DEL DUCATO - EMILIA-ROMAGNA	LAG VALLE BREMBANA 2020 - LOMBARDIA	LAG VALLE BREMBANA 2020 - LOMBARDIA	LAG VALLI DI LANZO CERONDA CASTERNONE - PIEMONTE
Contact	Giovanni Pattoneri	Patrizio Musitelli	Patrizio Musitelli	Fernanda Giorda
E-mail	info@galdeducato.it	galvallebrembana2020srl@gmail.com; info@galvallebrembana2020.it	galvallebrembana2020srl@gmail.com; info@galvallebrembana2020.it	info@gal-vallilanzocerondacasternone.it
Territory	Apennine / mountain areas	areas of the Alps	areas of the Alps	areas of the Alps
Project title	Good practices and methodological paths aimed at the aggregation of undergrowth operators	CHEESEMINE	Mountain animal husbandry: a PDO supply chain, innovation and environmental sustainability (Case study: Società Agricola Locatelli Guglielmo and C.S.S.)	Sustainability of local woody biomass for the production of heat and subsequent construction of small thermal power plants fueled with local woody biomass
Description	With the case study aimed at identifying good practices and methodological paths for the aggregation of operators from the undergrowth of the leading territory of the provinces of Parma and Piacenza, it was intended to develop a reflection on how to enhance these products.	<p>The project aims to test a new solution for the maturing of cheeses to be implemented in the mines of Dossena recently reopened to the public for tourism purposes. The cooperation project foresees the establishment of a GO of the EIP, with the coordination of the LAG.</p> <p>The initiative represents the first step in a process of enhancing typical dairy products, while supporting the competitiveness of companies and thus safeguarding the territory and its inhabitants.</p> <p>There are three transversal objectives:</p> <ol style="list-style-type: none"> 1. a small community of mountain farmers innovates the production process in a participatory way, enhancing its social capital and improving its economic performance; 2. to create a mountain product that enhances typical products and uses fodder to protect the environment and the territory; 3. Conserving high mountain production facilities makes an important contribution to mitigating climate change. 	<p>The most recent investments financed by the LAG concern the installation of an electric and automated power supply system (self-propelled robot) for feeding cattle in the barn, which is spreading in lowland farms with a high number of heads and various feeding groups. . The Farm Locatelli, with a reduced number of cattle, has invested in this technology because it is attentive to the environmental and economic sustainability of the company (reduction of diesel consumption to drive the Unifeed wagon). The robot is powered by a photovoltaic system installed on the roof of the barn. The results include animal welfare: the food is administered continuously (not once a day). With the purchase of a suitable mower and associated equipment, Locatelli effectively mows even the most impervious surfaces, counteracting the reduction of grassland areas rich in biodiversity. Finally, a barrel was introduced to distribute the liquid manure under pressure with a lance, to safely fertilize more sloping surfaces and recover soil fertility.</p>	<p>LAG wood supply chain: 32 forest utilization firms; 90 forestry workers; 8 companies of I and II wood processing; 40 agrosilvopastoral consortia; 35.0000 ha of woods of which 30% of public property, almost all planned, 70% of highly fragmented private property. Promoting a wood-energy supply chain with the guarantee of local supply required a careful analysis of the needs and potential that the local business system is able to express. Municipal administrations, forest companies and thermal engineering companies were gathered in cooperation groups to evaluate the feasibility of installing small thermal power plants in public buildings fueled by quality wood chips derived from local wood, on the basis of heat sales contracts. The LAG constantly monitors the impact of the operation on the territory and on local businesses also through support for contracts for the sale of heat and the traceability of wood supplies from the territory.</p>
Link	http://galdeducato.it/wp-content/uploads/2017/07/Scheda-RD-A.2.1.a_superare_la_parcellizzazione_del_bosco.pdf	http://www.galvallebrembana2020.it/progetti/cheesemine/		

Fattore di cambiamento PRIMARY GOODS: FOOD / ENERGY				
LAG	LAG ESCARTONS E VALLI VALDESI - PIEMONTE	LAG LANGHE ROERO LEADER SOC. CONSORT. A R.L. - PIEMONTE	LAG TRADIZIONE DELLE TERRE OCCITANE - PIEMONTE	LAG MERIDAUNIA SCARL - PUGLIA
Contact	Susanna Gardiol	Elisabetta Clerico	Mariolina Pianezzola	Borrelli Daniele
E-mail	segreteria@evv.it	info@langheroeroleader.it	info@tradizioneterreoccitane.com	info@meridaunia.it
Territory	areas of the Alps	areas of the Alps	areas of the Alps	Apennine / mountain areas
Project title	FAVONIUS - Supply Chain and Animation for the Enhancement of Wood from Opera and Energy through Innovation and Sustainable Use of Resources	Filiera Regina (Regina supply chain)	Quel po di pan (That bit of bread)	Center of taste of the Monti Dauni
Description	<p>The project aims to create in Val Susa, two dryers for local wood powered exclusively by the waste heat from the use (or disposal) of the generated biogas. Specific objectives are: 1) to make the vaporization of wood for work and the drying of firewood accessible to small local businesses; 2) encourage the spread of the use of prototype plants by local businesses and promote the demand for qualified products in the area, with high added value and from the local forestry chain; 3) enhance the experience that will be implemented in Val Susa as a case study / good practice that can be replicated elsewhere.</p>	<p>The project sees the participation of 5 hazelnut producers. Three of them, already joined by a supply chain contract from 2007-2013 for the purchase of machinery for the processing and transformation of PGI hazelnuts. In 2014-2020, they strengthened their collaboration by stipulating the "Terra delle Nocchie" network contract for shelling and transformation of hazelnuts through the sharing of processing rooms, equipment, technical knowledge and sales network.</p> <p>The new supply chain has allowed each company to optimize its resources and improve the production, processing and transformation processes of hazelnuts into semi-finished products (creams, grains and hazelnut paste), up to the phase of promotion and marketing of the product, with particular attention to a "green" production (reduction of electricity and water consumption).</p>	<p>The project consists in the opening of a new bakery, pastry shop and food shop managed by a young artisan, who has decided to move permanently, with his family, to Ostana (CN), a town of 50 inhabitants located near the Monviso Regional Park and the sources of the Po River.</p> <p>Ostana is known as a testimony of a complex process of regeneration in one of the innermost areas of the Alps. It has been recognised among the most beautiful villages in Italy, thanks to the architectural recovery interventions and its insertion in a spectacular environmental and landscape context.</p> <p>The new entrepreneur engaged with activities in favour of the local community (services for elderly residents and people with difficulties, training course on bread-making for a group of Pakistani migrants as part of a welcome project of the Municipality).</p>	<p>To Enhance the knowledge of food and wine excellences, by making new and larger spaces available to local companies, in which they will be able to showcase their products and where it will be possible to carry out the presentation with relative tasting;</p> <ul style="list-style-type: none"> - to consolidate "Il Centro del Gusto" as a place of connection between the various stakeholders with different specific skills, such as producers, tour operators, etc.; - to encourage research projects relating to the recovery of local cultivars of gastronomic interest, training, cultural and professional programs in collaboration with the most important organizations in the sector (Slow Food,); - to recover environments in order to use them for accommodation at the service of guests attending the organized events.
Link				

Fattore di cambiamento PRIMARY GOODS: FOOD / ENERGY				
LAG	LAG VALLE SERIANA E DEI LAGHI BERGAMASCHI - LOMBARDIA	LAG ROCCA DI CERERE GEOPARK - SICILIA	LAG KALAT - SICILIA	LAG COLLI DI BERGAMO E DEL CANTO ALTO - LOMBARDIA
Contact	Fabrizio Rinaldi	Troia Salvatore	Eliana Giaquinta	Trentini Carmelita e Alessandro Mazzoleni
E-mail	info@galvalleserianaedeilaghi.com	info@roccadicerere.eu	segreteria@galkalat.it; info@galkalat.it	direttore@gal-collibergamocantoalto.it; info@gal-collibergamocantoalto.it
Territory	areas of the Alps	peri-urban areas	peri-urban areas	peri-urban areas
Project title	Construction of a platform for wood chips processing and storage	GEOfood, creation of added value through innovation and traceability of identity agri-food and artisan products	Adhesion to the "Safe quality guaranteed by the Sicilian Region" quality system	Funky LAG, I am so BIO this morning
Description	The project involves the construction of a technological platform for the storage of wood chips or wood, for collective use that allow for easier and more convenient management and enhancement of forest materials destined for traditional markets rather than for powering wood chip thermal power stations. The project aims to achieve a better management of the forest resource, maximizing the valorisation of the products of the cutting and improvement operations, also including secondary ones.	This is a commercial cooperation project between "small operators" aimed at achieving economies of scale through the use of the GEOfood logo and enhancing local products with high nutraceutical and health value as unique tourist experiences, rediscovering traditional recipes, testing new flavours and products inspired by the geological heritage of the area. The brand was created within the UNESCO Global Geopark which enhances the area by "telling" the uniqueness of its products. To strengthen the link between typical products and to taste tour packages, a "digital taste passport" has been planned to display information on the technical and nutritional characteristics of the products and to highlight their peculiarities due to the soil, climate and techniques. of traditional cultivation.	In order to strengthen the Sicilian agri-food supply chains, a traceability system has been created relating to the extra virgin olive oil, wheat and derivatives, cheeses, dried fruit, prickly pear and derivatives, vegetables and derivatives, legumes, citrus, exotic fruit. The companies are already in possession of the prerequisite to adhere to the 'Safe Quality guaranteed by Sicilian Region "with the possibility of being able to use the relative European quality mark, integrated with the claim" Origine Sicilia ".	The project was conceived and implemented by the 'Biodistretto dell'Agricoltura Sociale di Bergamo' (Biodistrict of the social agriculture of Bergamo) to implement: 1. Awareness campaign aimed at the new generations 2. Information and promotional actions aimed at citizens to disseminate the culture of healthy, organic and environmentally friendly eating; 3. Communication plan via the internet and social network, in order to: disseminate the culture and values of a healthy, organic, zero-kilometer and short chain diet, and to raise awareness among users on organic farming issues. and relationship between agriculture and the environment and the fight against waste; 4. Promotion policies for the creation and development of social and educational gardens within some municipalities of the LAG territory. 5. Mapping of farms (especially organic) of the municipalities of the LAG through the administration of a questionnaire form agreed with the Parco dei Colli.
Link		www.roccadicerere.eu	https://www.facebook.com/252637388157872/posts/38797234877673/?d=n ; http://valoresicilia.net/avviso-estensione-certificazione-uni-en-iso-22005-rintracciabilita-filiere-agroalimentari-origine-sicilia/	

Fattore di cambiamento
PRIMARY GOODS: FOOD / ENERGY

LAG	LAG CASTELLI ROMANI MONTI PRENESTINI - LAZIO	LAG LAGHI E MONTI DEL VERBANO CUSIO OSSOLA - PIEMONTE	LAG START - TOSCANA	LAG PREALPI E DOLOMITI - VENETO
Contact	Patrizia Di Fazio	Cerrina Christophe	Stefano Santarelli	David Rech
E-mail	galcastelli@galcastelli.it; info@galcastelli.it	info@gallaghiemonti.it	posta@gal-start.it	info@gal2.it
Territory	peri-urban areas	areas of the Alps	Apennine / mountain areas	areas of the Alps
Project title	Terre Ospitali, the taste of hospitality	Together for the mountains	The wine in the wood: the realization of the wine vessels with local wood	SHEEP ALL. CHAIN. Improvement of the competitiveness of farms of indigenous sheep breeds with limited diffusion: Alpagota sheep and Lamon sheep
Description	<p>Terre Ospitali is a project created by the will of 5 tourist destinations that wanted to share a manifesto in which food takes on the role of ambassador of local culture and hospitality becomes the distinctive way of proposing and characterizing itself towards an authentic and convivial territory.</p> <p>Today Terre ospitali is a brand that identifies a network of hospitality operators and authentic and quality products.</p>	<p>The intervention carried out by the farm "La Torre" was selected within the call for the multi-operation supply chain published by the LAG in 2017. The chain of the project dealt with the production of raw materials, the packaging of the finished product, distribution and marketing and catering. Among the expected and achieved results is the maintenance over time of a supply chain agreements and agricultural activities at high altitude, in territories that are sometimes inaccessible and marginal but of great importance from a landscape and natural point of view. The project promotes the integration and intersectoral nature of all those involved, acting in synergy between many sectors: agricultural, tourism and commercial.</p>	<p>The project aims to transfer an experimental model of oenological enhancement of local chestnut wood. To this end, the main objectives are: to evaluate the quantity and quality of chestnut wood for wine use; to transfer the skills for the realization of chestnut staves to local sawmills; to carry out wine aging tests in chestnut barrels and to evaluate its characteristics; to deepen the knowledge on the health components released by chestnut wood to wine; to sensitize Tuscan wineries and consumers to the use of wine aged in chestnut.</p>	<p>The project aims at an effective management of matings (genetic biodiversity) and at the identification and management of objective parameters of environmental sustainability for native breed farms (ecosystem biodiversity), enhancing the role of "guardian breeders". Using existing smart technologies, the project proposed the creation of a software (with mobile application) capable of connecting all the subjects involved in the enhancement process, integrating a database to support the coupling plans with the geo-referenced one for geographical traceability, of the productions. These data will be valorised within management plans for the conversion to organic and used experimentally for communication and marketing purposes.</p>
Link	www.terreospitali.info ; www.galcastelli.it	https://www.agriturismoalpecampiolo.it/	https://www.dagri.unifi.it/p740.html ; http://www.climaesostenibilita.it/revival-2019-2021/	http://www.sheepallchain.it ; https://ec.europa.eu/eip/agriculture/en/find-connect/projects/sheep-all-chain-miglioramento-della-competitivita

Fattore di cambiamento PRIMARY GOODS: FOOD / ENERGY				
LAG	LAG MONTAGNA LEADER – FRIULI-VENEZIA GIULIA	LAG SILA SVILUPPO - CALABRIA	LAG START 2020 - BASILICATA	LAG ISC MADONIE - SICILIA
Contact	Pier Giorgio Sturlese	De Vuono Francesco	Gianluca Gariuolo	Dario Costanzo
E-mail	gal@montagnaleader.org	info@galsila.it	amministrazione@start2020.it	galiscmadonie@gmail.com
Territory	areas of the Alps	Apennine / mountain areas	coastal areas	peri-urban areas
Project title	Development and innovation in the promotion of typical agri-food products of the area	Internal area strategy Sila and Presila in Crotone and Cosenza - Food district	Support to the local production system	Typical canteens
Description	The intervention activated by the LAG aims to support aggregations between local operators to increase the attractiveness of agri-food products both towards the local market and towards external markets, for example through the realization of specific events in the territory for the dissemination of such products. The intervention is also aimed at enhancing and innovating promotional and marketing channels.	Through the guiding idea of developing a food district within the Sila and Presila Crotone and Cosenza Internal Area Strategy, the project aims to pursue a development characterized by eco-sustainability, improving governance and strengthening cohesion and social integration policies to counteract the "demographic desertification" guaranteeing the quality of services and the maintenance of communities in the area.	Support to agricultural enterprises, also associated in cooperation, for investments aimed at characterizing the rural landscape and the reintroduction of indigenous varieties.	The project is part of the "Food Plan" and creates a connection between the agricultural and agri-food companies of the territory and the Municipalities that manage the school canteens, both directly and in agreement with specialized catering companies. The actions consist in the creation of a register of suppliers, from which the Municipalities or catering companies can draw (there is a special reward in the selection criteria of public tenders) to purchase the raw materials to be administered to the pupils. Another action is the support to the Municipalities for the tender procedures and the implementation of specific regulations.
Link		https://www.galmarghine.it/progetto-kenterbas/	http://start2020.it/19-2-b-1-1-sostegno-del-sistema-produttivo-locale-diversificazione-e-miglioramento-delle-aziende-agricole/	https://www.madoniegal.it/index.php/albo2/365-albo-dei-produttori-agricoli-dei-trasformatori-e-dei-commercianti-di-prodotti-agroalimentari-madoniti-aggiornamento

Fattore di cambiamento
PRIMARY GOODS: FOOD / ENERGY

LAG	LAG INNOVA PLUS - MOLISE	LAG PREALPI E DOLOMITI - VENETO	LAG NEBRODI PLUS - SICILIA	LAG ELORO - SICILIA
Contact	Giovanna Lepore	Aguanno Matteo	Nuccia Sottosanti	Sergio Campanella
E-mail	innovaplu@email.it; dt@innovaplus.it	info@gal2.it		info@galeloro.it
Territory	coastal areas	areas of the Alps	Apennine / mountain areas	coastal areas
Project title	Innovagry	Short Supply Chain 100% Valbelluna	Food District, Taste and Hospitality Network, Nebrodi Biodistrict	Sicilian Quality Fruit and Vegetable Production District (DPOQS)
Description	<p>The project intends to promote and to enhance the "digital" short chain; to encourage cooperation between primary production, processing and consultancy / research companies; to enhance and promote certified organic and quality products, to improve the income of agricultural and processing enterprises; to consolidate and preserve jobs; to introduce ICTs within agricultural enterprises with particular reference to the marketing phase. The planned actions concern the "Digitization" of companies for the online sale of agri-food products on a digital platform according to the short chain method; promotion plan (web-marketing, virtual tours of production processes, emotional videos on the connection of products to the territory, "smart label" app).</p>	<p>The project is an initiative promoted by the agricultural cooperative "La Fiorita" and involved 13 partners from the agricultural sector and the accommodation and catering sector. The project essentially develops activities of promotion and information of the agri-food products of the short chain at the points of sale of the partners' outlets and shops; food education meetings; gastronomic events at restaurant,</p>	<p>The project involves the construction of tourist ports, methane supply, interventions on internal roads; interventions for the creation of business networks in the tourism and agri-food sector promoted by the LAG to give new vitality to marginal areas, to help the area to reorganize itself to be more attractive and more easily accessible.</p>	<p>The project proposed the creation, with regional recognition in July 2020, of a cluster for the modernization of increasingly qualified and traceable supply chains in the regional fruit and vegetable sector.</p>
Link		https://fileracortavalbelluna.it/ ; https://www.facebook.com/fileracortavalbelluna		DPOQS - Distretto Produttivo Ortofrutticolo di Qualità della Sicilia Facebook

Fattore di cambiamento
PRIMARY GOODS: FOOD / ENERGY

LAG	LAG ELORO - SICILIA	LAG ELORO - SICILIA	LAG SICILIA CENTRO MERIDIONALE - SICILIA
Contact	Sergio Campanella	Sergio Campanella	Olindo Terrana
E-mail	info@galeloro.it	info@galeloro.it	info@galscm.it
Territory	coastal areas	coastal areas	peri-urban areas
Project title	Sicilian-Tunisian cross-border olive-growing cluster	Circular economy applied to the entire citrus fruit chain in order to penetrate foreign markets	World Park of the Mediterranean Lifestyle
Description	<p>Il progetto di cooperazione transfrontaliera "Italia Tunisia" CLUSTER SERVAGRI, per la ristrutturazione della filiera olivicola e la creazione di un cluster olivicolo transfrontaliero sinonimo di eccellenza e qualità che consenta di esportare laddove venga richiesta qualità.</p> <p>The CLUSTER SERVAGRI cooperation project funded within "Italy Tunisia" cross-border programme, concerns the restructuring of the olive production chain and the creation of a cross-border olive cluster synonymous with excellence and quality that allows exporting where quality is required.</p>	<p>The project aims, in addition to the production of citrus fruits with sustainable techniques, to the creation of a packaging system that emanates substances that preserve the products from mold and bacteria, extracted from the waste of the same citrus fruits.</p>	<p>After the 7 Sicilian sites already on the list of World Heritage Sites, the Mediterranean diet was also recognized as a UNESCO World Heritage Site as a "set of skills, knowledge, rituals, symbols and traditions, ranging from landscape to table". It is a large area project that unites a large community made up of about 130 public and private partners, who insist on the territories of Nisseno, Agrigento, Ennese, Palermo and Catania. The goal is to aim at the enhancement and development of the territories of central Sicily, of which Caltanissetta is project leader and guarantor of planning. It is a project aimed at networking all the resources present in this territory, promoting the Mediterranean lifestyle for the benefit of future generations.</p>
Link	www.servagri.eu		https://www.facebook.com/parcodellostiledivitemediterraneo ; https://mensileagricisilia.it/download/parco.pdf

**RETERURALE
NAZIONALE
20142020**

ReteL.E.A.D.E.R. is a project of the National Rural Network 2014-2020 designed to offer a platform where to build and to share the knowledge about LAGs, local development strategies and on cooperation projects supported by measure 19 - Local development support Programme Leader of Rural Development of the Italian Regions financed by EAFRD Community Fund.

**Document produced as part of the
National Rural Network Programme
Action Plan 2021-2023
Institution project sheet 19.1**

For information:

reteleader@crea.gov.it
<http://www.reterurale.it/leader20142020>
<https://www.facebook.com/leader1420/>

National Rural Network

Managing Authority:
Ministry of Agricultural, Food and Forestry Policies
DISR2 Unit - Head: Paolo Ammassari

reterurale@politicheagricole.it
<http://www.reterurale.it>
@reterurale
<http://www.facebook.com/reterurale>

